

ASÍ : C, Á±/41/| n¹/fCAEEĒĒ/2012-13



PEÁØI PĀ ġPĀgĀ
Government of Karnataka

gĀAiĀZĒEgĀ f-ĀeCAQ -CA±UĀĀEĒĒĒ 2012-13
RAICHUR DISTRICT AT A GLANCE 2012-13

DyøPĀ EġPĀ Ā
f-Āe ¥ĀZĀĀĀvĪ
gĀAiĀZĒEgĀ-584 101.

FINANCIAL ASSISTANCE
ZILLA PANCHAYAT
RAICHUR - 584 101.

¥PĀ uĒ :
f-Āe ġASĀĀ ġAUPĀĀCPĀJ UĀĀ PġĀġ ,
gĀAiĀZĒEgĀ-584 101.

PUBLISHERS
OFFICE OF THE DISTRICT STATISTICAL OFFICER,
RAICHUR - 584101
Phone: 08532-231728

¥§ÁÖÉÉ

2012-13 ÉÁ Á° ÈÁ F-Áe CAQ-CA±ÜMÁ ÈÉÁI ¢Á F-Áe ÁSÁá ÁUÉÁÜÇPÁJ AiÁªªÁ PÞÁj AiÁ MAZÁ ¢ÁÁRá ¢Á¶ÖPÁ ¥ÐÁ UÁiÁÁVZÉ F-ÁiÁ° ÈÁ ÁªÁÁFPA ¢ÁÁVÁÜ DyÖPA ZÍ ÁªhPÜMÁ SÜÉ G¥ÁiÁÄPÜ ¢ÁÁ»wAiÁÈÉÈÁÜÉÁrgá ¢Á F ÁQ¥Ü ¥ÐÁ UÁiÁ ÁªÖdªPÁ G¥ÁiÁÉÁUPE CEÁPKEªªÁÜÁªÁVé ¥Á PÁ gÁE¥ÁZP è °ÉgMgÁ ÁVZÉ

EzÁgP ÈÁ CªÁEªªÁZÁ ¢ÁÁ»wAiÁÁ AiÉÁdÉÁÇPÁJ ÜMÁ, Dq½vÁÇPÁJ ÜMÁ ¢ÁÁVÁÜ PÜÁj PÉÉZÉÉÁ«ÁÜMÜKE ÁªÉÉZÉÉÁPÁAQÜMÜKE «¥ÁªªÁZÁ G¥ÁiÁÉÁUPE SgÁªZÁZÁ ¢Á ÁQÉ Á ÁVZÉ F ¥ÐÁ UÁiÁ° ÈÁ ¢ÁÁ»wMÜªª°ÉÉÁ±Á F-Áe ¢ÁÁ ZÁ «ZÁE-ÁSÜMÁ ÇÇPÁJ ÜMÁZÁ ¥ÁqÁiÁ-ÁVZÉ EªÁgªg ÜKE ÈÉÈ PÁVdÜÜMÁ.

F-Áe ÁSÁá ÁUÉÁÜÇPÁJ ZÁ Áªªª° ¢Á Áé j, PÁAiÁPA ¢ÁZÁÖªPÁJ JÉi.±ÁRgMÁ EªªÁ ¢ÁÁÜDZÁEÉZP è ZÁ ZÁÁVÁÁiÁ Áni ÁÁTPÁ ¢Á ÁPÁgÁ °ÁÜKE EvgÁ 1SªÇÁiÁªªÁ VÜZÁPÉAQÁ ¥j ±ÉZÁ PÁgÁ ¥ÐÁ UÁiÁÈÁB PÁªZP è °ÉgMgPÁ ÁZPÁVZÉ JAZÁ w½PÁ °¶Ö ÁVÁÉÉ F ¥Á PZÁ Á¥ÁZÉÁiÁ PÁÁiÁÖªÁÈB DyÖPÁ ¢ÁÁVÁÜ ÁÁTPÁ ¢ÁZÁªªÁªªÁÁiÁZÁ ¥ÐÁ UÁ «ÁÜZÁ 1SªÇÁiÁªªÁ PÉPÉÁrzÁgÉ EªÁj ÜKE ÈÉÈ C°ÉÁZÉÜMÁ. F ¥ÐÁ UÁiÁÈÁB GvPÁÜÉ½, ¢ÁªªÁ SÜÉ SgÁªª Áª°É ÁKEZÉÜMÜÉ ÁÜMªZÉ.

ZÁ É PÉ ¢ÁQÁÁ¥Á

ªZÁªªPÁ, (¥)

DyÖPA ¢ÁÁVÁÜ ÁÁTPÁ ¢ÁZÁªªÁªªÁÁiÁ,

ÁÜMªEgÁ.

ÇÉÁÁPÁ: 17-12-2013

«AAEAB»

gAAiAZKEgA f-aiA CAQ-CA±UMKÁ EKEAI 2012-13 JAS F YPA uAiAA f-aiA° EA DyöPA
, Áa iAFPA ZI Áa hPUMÁ SUE GYAiAAPiA iA»waiAEAEBAUKEArgävZÉ aAARPAV «1Ötö aAVAOdEA ASÉ
aAVÉ aPA, AAiA gAmé YAEAYÁ®EÉ PEUÁJ PUMÁ, ÁAPUMÁ, P PÁgá aAVAO PBT aAGAI , Áj UE aAVAO
, AYPD, ZPHT, DgEÁUÁ EvÁc «µAiAUMÁ SUE aAA»waiAEAB PKEqÁ ÁVZÉ

F YPA uAiAEAB vAiAÁj , PA f-aiA «zE-ASUMAZA iA»waiAEAB , AU»1 PKEArAPj , Á ÁVZÉ
YB E-ASUMÁ vPA vPA PÁAzE PBOÁj UE PKÁ» , Áa a iA»WUKE f-Áe , ÁATPÁCPÁj AiAaj UE MZV , Áa
a iA»WUKE vÁÉ EzP è EzA aAVAO GYAiAAPiA UAvZAZA ÁgÉ °ÁVÁ ÁPÁV®e 1zYÁ 1zA F CAwAA
PbqEAB aPÁVÁV °ÁUKE Yj uAÁPÁj AiAAV YPA uUevgA aP è f-Áe aAI ÖZÁ«zE-ASAIÁ CCPÁj UKÁ
GvPA C°PÁ±Á a iARPEñZÁVgÉ F C±AiA° e J-Áe E-ASAIÁ f-Áe aARÁ, gÁ , PÁ®ZP è , µÖ a iA»w
MzV 1zP è F YPA uAiAEAB EEKEB aAAavPAV YPÁ, PA , ÁZP ÁUÁWÁU aAAcEA aµD EzA , ÁZP ÁUR
JAZÁ D² , ÁaÉ

zÁ , ÁÁ-í © , Áe i f-Áe , ÁATPÁ CCPÁj gAAiAZKEgA Ea gÁ °ÁUKE C°gÁ 1SAcAiA a gÁ
vUÉAPKEAQÁYj ±P ÁZÁPÁgH F YPA uAiAEAB , PÁ®ZP è °KEgÁ, gÁ , ÁZP ÁVZÉ JAZÁ w½ , PA °MÖ , ÁVÁEÉ
F YPA uAiAEAB °ZÁNGYAiAAPiAUE½ , Áa °ÁUKE , ÁaxD aEAB °EÁ, Áa Á SUE °ÁqÁ aAgZEÁVPA , KEZEUÁUE
, ÁUÁKZÉ

CEÁAPÁ: 08-01-2014
, ÁgÁ gAAiAZKEgA

zÁ J , i.JEi. EÁUÁgAdÁ (Á.C.Á)
f-ÁcPÁj UKÁ, gAAiAZKEgA

„AZÁ±Á

2012-13 EÁ „Á° EÁgÁÁiÁZKEgÁ f-ÁiÁ CAQ-CA±UMÁEKEÁI EzÁ f-Áe „ÁATPÁCCPÁJ AiÁªÁ PÁÁjª ÁÁŒŒPÁŒPÁ uÉ F ŒPÁ uÁiÁÁ f-ÁiÁ ŒPÁÁR DyŒPÁªÁVÁ „ÁÁÁFPÁZÁ ÁªÁPUMÁEKEÁUMÁEÁQÁª ÁÁÁ»wÁiÁEÁB °KEACZÁV, EzEÁB ŒÁPÁ gMEŒPÁ è °KEgÁÁÁÁVZÉ EzÁPÁiÁª ÁÁÁ»wÁiÁÁ f-ÁiÁ ÁiKEÁdEÁCPÁJ UMÁE DqÁVÁCPÁJ UMÁE °ÁUME PÉUÁJ PÉÁZÁEÁª«ÁUMÁE Cw GŒÁiKEÁUPÁUÁªZÁZÁª jÁQeÁÁÁVZÉ EzÁPÁiÁª ÁÁÁ»wÁiÁEÁB f-ÁiÁª «ZÁE-ÁSÁiÁ CCPÁJ UMÁZÁŒÁZÁ PÉÁRÁPÁ, ÁÁVZÉ EÁVÁPÁŒPÁ uUMÁª PÁªPÁ è °KEgÁSAZÁ J-Áe °ÁVUMÁPÁiÁE VÁÁE EKEÁQÁªªZÁZÁ KPÁMEŒÁ CAQ-CA±UMÁEKEÁUMÁEÁQÁª F ŒPÁ uÁiÁª Áª°MÁEEMEB °EZÁVZÉ

ZÁ „ÁªÁ-i © „Áe, i, f-Áe „ÁATPÁ CCPÁJ UMÁª °ÁUME EªÁª 1SAC ŒjªPÁZÁ ŒªªÁV F ŒÁPÁEÁB °KEgÁÁPÁ „ÁZÁVZÉ

F QgÁª °KEWÁiÁEÁB °EZÁN GŒÁiÁÁPÁEÁª „ÁªMÁ J-Áe CCPÁJ UMÁª gZEÁVÁPÁªª°É „MEZÉUMÁªªªªÁVª ÁÁASgÁªÁCEUMÁª è F ŒPÁ uÁiÁÁ f-ÁiÁ CŒPÁÁÁiÁ PÉ; r DUR JAZÁ D²ªÁVÁEÉ

CEÁPÁ: 29-01-2014
„Áª gÁÁiÁZKEgÁ.

ZÁªÁw ©. «. eKEÁVÁÁB
ªÁÁRª PÁÁiÁªªªÁªªPÁ CCPÁJ UMÁª,
f-Áe ŒÁZÁÁiÁvi, gÁÁiÁZKEgÁ.

CĒAPĒĀTĀ/ Contents

vĀSĒ, ĀSĒ Table No	«μĀiĀUMĀ/ Subject	¥ĀĪ, ĀSĒ Page No
1	Ā°ĀĀĒĀ °ĀĀ»w/ General Information	
1.1	ĒĀĸĀ PĪZĀĶ UMĀ, UĀĒĀ Ē ĒUĶĀ °ĀĬUMĀ, °ĒĒS½UMĀ, UĀĒĀ ¥ĀZĀĀĪwUMĀ, vĀ°ĒPUMĀ Nada office, village accountant circle, Hoblies, Grama panchayaths, Taluks	1
1.2	vĀ°ĒPUMĀ, dĒPĀĬw EġĀĀ dĒPĀĬw E°ĸĸĀ°Ā °ĀĬUMĀ ĀO UĀĒĀUMĀ, ĀSĒ No of taluks, inhabited, uninhabited and total villages	1
1.3	ĒUĶĀ ĀĶ ¥ĀĸĀ ĀĶ °ĀĬUMĀ ¥Ā ŌĒ ¥ĀZĀĀĪvĪUMĀ No of city corporation, Municipal Council and Town Panchayats	1
1.4	avĒĀĸĸĀ, ¥ĒĒ° ĶĪ ŌĀUUMĀ, PĀĸĀU°Ā °ĀĬUMĀ SĒĸUMĀ (¥Ē°ĀĶĪ) Cinema Theaters, Police Station, Number of Prisions and Prisoners	2
1.5	CVĒĀĀ ĀPĀ ŌĀUUMĀ ĀSĒ/No.of Fire Stations	2
1.6	f ĀĒĀĸĀ ¥ĪrvĶĀ CAUĪUMĀ °ĀĬUMĀ ¥ĪrvĶĀ āĀnzĀĸĶĀ ĀSĒ / District wise Number of Ration Shops and Card Holders	3
1.7	ĸĶĪĪĪ¥ĪrvĶĀ āĀnzĀĸĶĀ ĀSĒ / No.of BPL Ration Card Holders.	3
1.8	ĶĶĪĪĪ¥ĪrvĶĀ āĀnzĀĸĶĀ ĀSĒ / No.of APL Ration Card Holders.	3-4
1.9	«zĀZĪZĪUMzĪ¹zĀ °ĀĬUMĀ MzĪ¹°zĀ UĀĒĀUMĀ ĀSĒ / No. of Electrified and Non Electrified villages and Hamlets	5
1.10	°ĒPĀĪĀĸĀ «zĀZĪZĪUMĀ S½PĒĀĸĶĀ ĀSĒ / Sectorwise No.of Electricity Consumers	5
1.11	°ĒPĀĪĀĸĀ «zĀZĪZĪUMĀ S½PĒĒ / Sector wise Electricity Consumption	6
1.12	f ĀzĀĀĪĀ °ĀĬUMĀ vĒ ĀzĀĀĪĀ / District Income & Per Capita Income	7-8
2.	«ĶĪtĒ °ĀĬUMĀdĒĀĀSĒ / Area and Population	
	2011 ĸĀ dĒUĒĒwĀĪĀ ¥ĒĒĒĒĪ /2011 Census at a Glance	
2.1	MĪ ĀO dĒĀĀSĒ °ĀĬUMĀ PĀĪ ĀĀSĪUMĀ/ Total Population and Households	9
2.2	ĒUĶĀ °ĀĬUMĀ UĀĒĀĀt dĒĀĀSĒ/ Urban and Rural Population	10
2.3	¥Ķ ²μĶĒĀwĀĪĀ dĒĀĀSĒ/ Scheduled Castes Population	11
2.4	¥Ķ ²μĶ ¥ĀUĶzĀ dĒĀĀSĒ/ Scheduled Tribes Population	12

Table No	Subject	Page No
2.5	Density and Sex Ratio	13
2.6	No.of Children in the age group of (0-6)	13
2.7	Literaters	14
2.8	Literacy Rate (%)	14
2.9	Religion Wise Population	15
2.10	Religion Wise Literacy Rate (%)	16-17
2.11	Classification of Workers	18-26
2.12	Projected Population	27
2.13	Condition of Living Houses as per Census	28
2.14	Household having independent Sleeping Rooms for married Couples	29
2.15	Percentage of Household having Owned and Rented	29
2.16	Census Households Having with One Room, Two Rooms and Exclusive Rooms	30
2.17	Household having Separate Kitchen and Bathroom Facilities	31
2.18	Household having Different Sources of Modern Amenities	32
2.19	Taluk wise percentage households having Bicycle, Scooter, Motorcycle and Moped, Car, Jeep and Van	33
2.20	Percentage of Disabled Population	34
2.21	Types of Houses (2001 Census)	35
2.22	Census Houses and their uses to which they put	36-37
2.23	Distribution of households by source of Lighting	38
2.24	Distribution of households by source of Lighting -S.C	39

Table No	Subject	Page No
4.17	Distribution of Chemical Fertilizers	94
4.18	Sowing Seeds Distribution	95
4.19	Distributed Equipments	96
4.20	Detail of agriculture Training imparted to Farmers	97
4.21	Cases of Former suicides	98
4.22	Agricultural Area development under different Scheme	99
4.23	Sericulture	100-101
5.	Animal Husbandry & Fisheries	
5.1	Livestock Census 2008	102-103
5.2	Veterinary Hospitals	104
5.3	Artificial Insemination and Dairy Production	105
5.4	Fisheries	106
6	Industries:	
6.1	Number of Factories and Employees	107-108
6.2	No. of Industrial Estates, Sheds & Plots	108
6.3	Small Scale Industrial Units Setup	109
6.4	Sugar Factories	109
6.5	Industrial other information	110-114
7.	Banks:	
7.1	Nationalised Banks	115
7.2	Flow of Bank Credit to Agriculture and Allied Sector from R.R.B.s	115

vASb , ASi Table No	«µAiAUkA/ Subject	¥AI , ASi Page No
8.	µPAGa^aAvAUPH^a aAGAI Co-operation and Agricultural Marketing	
8.1	r.1.1 ^{••} AvAUPkA / D.C.C Banks	116
8.2	PA [•] Agiö/ J.T.r ^{••} AvAUPkA / KSCARD/PLD Banks	116-117
8.3	¥AvEA µPAGa AWUkA / Credit Co-operative Societies	118
8.4	¥AvAvbA µPAGa AWUkA / Non-Credit Co-operative Societies	119
8.5	oA®A GvAzPbA µPAGa AWUkA bzAgA ASi / Milk Producers Co-operative Societies (Members)	119
8.5	µPAA¥EUEAcA µPAGa AvAUPkA / Liquidated Co-operative Societies	120
8.6	EUbA ¥bzA±bzA µPAGa AvAUPkA / Co-operative Banks (Urban)	120
8.7	¥AakAPa ^{••} KE C®P IcB ^{••} AvAUPkA / PLD Banks	120
8.8	µPAGa AvAUPkAZA aAgA AZA A® / Loans Given by Co-operative Banks	121
8.9	PH ^a AiAAwvA aAGAPMkA / Agricultural Regulated Markets	121
8.11	aAARa PH ^a oAI A®AzUKA aAGAI / Main Agricultural Commodities sold in the market yard	122-123
9.	µj UE^a AvAU^a A¥PbUKA / Transport and Communication:	
9.1	aEEAmAGa aAOEUkA / Motor Vehicles - µj UE ^a AvAU ^a A¥PbUKA / Transport and Communications	124-127
9.2	ge ⁻ e ^a iAUbUKA GzVAV ^e / Length of Railway line	128
9.3	-EEAPeAA¥AvIEAV E ⁻ ASf gA UKA GzVAV ^e / P.W.D Roads Length	128
10.	ZPH^t Education	
10.1	¥AakAPa ±A ⁻ UKA AvAU «zAyöUKA ASi / No. of Primary Schools and Students	129
10.2	¥EzA ±A ⁻ UKA AvAU «zAyöUKA ASi / No. of High Schools and Students	130
10.3	¥AakAPa ±A ⁻ A ZPH ^t ASi / No. of Primary Schools Teachers	131
10.4	¥EzA ±A ⁻ A ZPH ^t ASi / No. of High Schools Teachers	131
10.5	6 j AZA 14 aAiA [•] IEA aPKA ASi oAUE ±A ⁻ EAAZa oEGU½ZA aPKA ASi No. of Children in the age group 6 to 14 years and out of school	132
10.6	aAZA [•] i [•] o [•] H I MZV ^a aA ±A ⁻ UKA ASi (µPj +CEAZA ^v)	133
10.7	¥AakAPa ±A ⁻ UKA P gA ^a aA E [•] KEVA [•] EPIAöUKA Infrastructure Facilities in Primary schools	134

Table No	«μΑΙΘΥΜΑ/ Subject	Page No
10.8	ΥΕΡΑΙ ΑΑ-ΘΥΜΑ ΕΑΑ Α ΑΕΘΥ ΕΥΑ ΕΡΑΙΑΘΥΜΑ Infrastructure Facilities in High schools	134
10.9	ΥΕΚΥΕΑΘ ΠΑ-ΑΘΥΜΑ «ΖΑΥΘΥΜΑ Α ΑΥΘΥ ΓΥΕΑΑ ΠΑ ΑΣΘ No. of P.U. Colleges, Students and Lecturers	136
10.10	ΑΑΑΕΑ ΥΕΚ ΠΑ-ΑΘΥΜΑ Α ΑΥΘΥ «ΖΑΥΘΥΜΑ ΑΣΘ No. of General Degree Colleges and Students	137
10.11	ΑΕΖΑΑΙΑ ΠΑ-ΑΘΥΜΑ Α ΑΥΘΥ «ΖΑΥΘΥΜΑ ΑΣΘ No. of Medical Colleges and Students	137-138
10.12	ΖΑΥΑ ΑΕΖΑ ΠΑ-ΑΘΥΜΑ/ No. of Dental College	139
10.13	ΥΑΘ ΜΘΠΙ ΠΑ-ΑΘΥΜΑ Α ΑΥΘΥ «ΖΑΥΘΥΜΑ ΑΣΘ No. of Polytechnic Colleges and Students	140
10.14	ΕΑΥΑΑΙ ΑΥΙ ΠΑ-ΑΘΥΜΑ Α ΑΥΘΥ «ΖΑΥΘΥΜΑ ΑΣΘ No. of Engineering Colleges and Students	141
10.15	ΥΑΧΑΘΑΙΘΥΜΑ/ Libraries	142
10.16	ΑΑΙΑ ΑΥΑ ΑΠΘ / Adult Education	143-144
11.	ΔΓΕΑΥΑ Α ΑΥΘΥΑΙ ΑΑΣ ΠΑ ΑΑΤ ΑΥΘΥ/ Health & Family Welfare Services	
11.1	ΥΑΘΑΕΡΑ, Α-ΑΕ ΕΥΑΕ ΔΥΜΑ / No. of Taluk, District and other Hospitals	145-147
11.2	ΥΑΧΚΑΡΑ Α ΑΥΘΥ ΑΑΖΑΙΑ ΔΓΕΑΥΑ ΠΑΑΖΑΥΜΑ ΑΣΘ / No. of Primary and Community Health Centres	147-148
11.3	ΘΥΚΥ ΑΥΘΥ Α ΑΥΘΥ ΓΠΘ ΑΣΘ / No. of Medical Shops and Blood Banks	148
11.4	ΑΑΠΥΕ ΑΑΘ ΑΖΑ ΔΓΕΑΥΑ ΔΓΕΑΖΑ ΑΥΘΥ/ Immunisation to Children	149
11.5	ΠΑΙ ΑΑΣ ΑΙΕΑΔΕΕ «ΖΑΕΥΜΑ Α ΑΥΘΥ ΚΑΥ ΠΑΥΔΕΑΥ ΠΑΙΔΓΕΑΥΑ ΑΑΥΑΥ ΑΑΙΑΘΠΕΑΥΜΑ Family Planning Measures AIDS, Leprosy, T.B. Control Programmes	149-150

vASö, ASí Table No	«µAiUkÁ/ Subject	¥ÁI, ASí Page No
11.6	«zÁ DgÉAUÀ ðÉ@·UkÁ/ Different Health Facilities	151
12.	«zÁyðð@UkÁ/ Student Hostels:	
12.1	¥j zµk eÁW «zÁyðð @AiUkÁ/ Scheduled Caste Students Hostels	152-153
12.2	¥j zµk ¥ÁUQÁ «zÁyðð @AiUkÁ/ Scheduled Tribe Students Hostels	154-155
12.3	»AzÁ½zÁ ðUðzFbÁ «zÁyðð @AiUkÁ/ Backward Class Student Hostels	156-157
12.4	C@q ASÁvjbÁ «zÁyðð @AiUkÁ / Minorities Student Hostels	158-159
12.5	¥ÁzkÁPA ðÁvÁU ¥ÉéjÁ ±Á·UkÁ éC·ÁÁ ðÁÁQÁvÁÁ ÁÁ «zÁyððUkÁUÉ «zÁyðð ðÁvEA ðÁRPE Scholarship paid to primary and High school students	160
13.	ðÁ»ÁÁ ðÁvÁU ðÁPÁÁ C@PbY Women & Child Development:	
13.1	¹Á ±DU ðÁ PÁÁÁ ÁvUkÁ ÁUkE zÁÁÁ ASí No. of Stree Shakti Self Help Groups and Members	161
13.2	·ÁAQðAZÁ ðÁvÁU PÁðgkAZÁ ¥qéÁ Á@ ðÁvÁU ÁvÁU ðCú Loan and Financial Aid received from the Bank and Government	161
13.3	·ÁUðQáÁ ÁíÉÁdeFÁÁR ¥BíÉÁdeÁ ¥qéÁ ¥É ÁEÁ·kUkÁ ASí No. of Memebers Benefited under Bhagalakshmi Scheme	162
13.4	CAUEP ÁR PÁAZvÁk zPDAíÁgÁ ASí ðÁvÁU ¥ÉgPA ¥ÉTPÁD°ÁgÁ PÁÁÁðPÁUkÁ No.of Anganawadi Centres, Teachers & Supplementary Nutrition programme	163
13.5	«zÁ ÁíÉÁdeFÁÁÁíÁ°é ¥É ÁEÁ·k ¥qéFbÁ ASí No. of Beneficiaries under different schemes	164
13.6	ÁíÁ°Á deÁ Á°Á ðÁvÁU QÁqÉ / Sports and Youths Service	165
14.	UÁkÁUÁ@PbYðÁvÁU¥AZÁÁíÁv gÁei / Rural Development & Panchayat Raj:	
14.1	J, i. eU, i. Dgí. áÉ, J, i. f. J, i. áÉ. ° ÁUkE EvgE ðÁ° ÁvÁUÁÁCú gÁÁÁíÁ UÁkÁÁt GzÉÁUÁ SÁwz ÁíÉÁdeF Cr, ÁU, ÁÁÁ ðÁÁÉFÁ CÉUkÁ S.J.S.R.Y., S.G.S.Y. and Other M.G.N.R.E.G.S. Man Days Generated (In Lakhs)	166

VÁŠŌ , ASI Table No	«µAiUW/ Subject	¥AI , ASI Page No
15.8	PEÁŌI PA UŌ° a ÁAqM2 ° ÁUJE PŒ%UŪj CŌP ĪCŲ a ÁAqM2-ÁAZÁ µ «ÁŌ'ZÁ a ÁEŁUŪÁ No.of Houses Constructed under Housing and Slum Development	179
15.9	gÁŲŲAiŪ G½vÁAiŪ AiŒÉdEf a ŪVŪ dEĒ a ŪVŪ a ġht EŒĒAZItĀ National Savings Scheme and Registration of Birth and Death	180
15.10	GzŒĒUĀ «µ a ĪAiŪ PĪAZĪWŲ ē EŒEZA-Ā'gĀ Ā C' byŌUŪĀ , ASI Applicants Registered in Employment Exchange	181-184
15.11	UĪtĀ a ŪVŪ 'ŒE «eĀĒĀ E-ÁSí / Mines and Geology Department	185
15.12	f-Áe ¥ĀZÁiŪvi/vÁŌ/EPĀ ¥ĀZÁiŪvi/ UĀŒĀ ¥ĀZÁiŪvi/ aĀ° ÁEŁjĀ ¥Ā° PŲ EŁjĀ Ā'ŲĀġĀ Ā'ŲĀ Āt ¥ĀZÁiŪvi , ĪZĀ ġĀUŪĀ , ASI No. of Zilla Panchayat / Taluk/ Panchayat / Gram Panchayat / Corporations / City / Municipal Councils / Town Municipal Council / Town Panchayat Member	186-192
15.13	f-Áe a PĀiŪ AiŒÉdEĒiĀ° ē ¥ĪŪw a ġhC	193-197
15.14	¥ġ a ŪŲŲPĒĒĒĒ	198
15.15	vĀŌ/ĒQµAZÁ vĀŌ/ĒQUĒ EġĀ° Ā zĒEġĀ (Q.«ĀĀ)	199
15.16	ŒEZĀPĀUŪĀ	200-212
15.17	EvġĒ a ĀĀ>wUŪĀ	213-224

ಕರ್ನಾಟಕ ಸರ್ಕಾರ: GENERAL PARTICULARS-1

ಸಂವತ್ಸರ: 2012-13

Sl. No.	Name of the Taluka	ಎಂಪಿಎಸ್ ಕಛೇರಿ	ವಿಧಾನ ಸಭೆ	ಹವ್ಯಾಸ	ಗ್ರಾಮ ಪಂಚಾಯತ್	2011 ರಲ್ಲಿ ಒಟ್ಟು ಜನಸಂಖ್ಯೆ	2011 ರಲ್ಲಿ ಗ್ರಾಮೀಣ ಜನಸಂಖ್ಯೆ		ಒಟ್ಟು ಗ್ರಾಮೀಣ	ಮಿ.ಒ. ಒಟ್ಟು ಗ್ರಾಮೀಣ	ಮುನ್ಸಿಪಾಲಿಟಿ/ಕಾರ್ಪೊರೇಷನ್ (ಆರ್.ಎಸ್.ಸಿ.)					
							ಜನಿಸಿದ	ಅಜನಿಸಿದ			CC	CMC	TMC	TP	NACs	TOTAL
1	2	1	2	3	4	5	6	7	8	9	10	11	12	13	14	
1	ದೇವದುರ್ಗ	3	39	4	28	1	173	15	188	0	0	1	0	0	1	
2	ಲಿಂಗಸುಗುರಿ	3	29	4	35	3	186	6	191	0	0	1	1	1	3	
3	ಮಂವಿ	8	64	9	36	1	165	6	171	0	0	1	0	0	1	
4	ರಾಚಿರು	5	47	6	31	2	145	15	160	0	1	0	0	0	1	
5	ಸಿಂಧನುರು	13	93	14	35	1	146	27	173	0	1	0	0	0	1	
	ಒಟ್ಟು	32	272	37	165	8	814	69	883	0	2	3	1	1	7	

Part 1 GENERAL INFORMATION

As on 31.3.2013

Sl. No.	Name of the Taluka	Cinema Theatres		Police Stations						Fire Stations			
		Permanent	Temporary	Police Station	Out Post	Total	Number of Prisons	Prisoners		Number of Fire Stations	Working Water Tankers	Emergency fire calls received	Value of the property protected (Rs. in lakhs)
								Male	Female				
1	2	15	16	17	18	19	20	21	22	23	24	25	26
1	Devdurga	3	0	4	0	4	1	7	0	1	2	80	289.27
2	Lingasugur	6	0	4	1	5	1	13	0	1	3	103	117.11
3	Manvi	4	5	3	0	3	1	0	0	1	2	87	42.56
4	Raichur	6	1	10	1	11	1	121	4	1	3	201	1238.19
5	Sindhanur	2	6	4	0	4	0	0	0	1	4	160	1641.63
	Total	21	12	25	2	27	4	141	4	5	14	631	3328.76

GENERAL INFORMATION

ಫಿಲ್ಟರ್‌ಡಾಕ್ಯಾನ್‌ಟೈನ್‌ಮಿಂಟ್‌ಫಿಲ್ಟರ್‌ಡಾನ್‌ಟೈನ್‌ಸಿ / NO. OF RATION SHOPS AND CARDS HOLDERS 31.03.2013

Sl. No.	Name of the Taluka	RATION SHOPS			BPL Card Holders /									APL Card Holders /					
		Rural	Urban	Total	Anthyodaya			Akshaya with Cylinder			Akshaya without Cylinder			with Cylinder			without Cylinder		
					Rural	Urban	Total	Rural	Urban	Total	Rural	Urban	Total	Rural	Urban	Total	Rural	Urban	Total
		MI	AO	MI	AO	MI	AO	MI	AO	MI	AO	MI	AO	MI	AO	MI	AO	MI	AO
1	2	27	28	29	30	31	32	33	34	35	36	37	38	39	40	41	42	43	44
1	Devdurga	100	9	109	8576	857	9433	124	33	157	29464	4399	33863	135	152	287	5579	474	6053
2	Lingasugur	128	23	151	7913	978	8891	608	674	1282	42369	7913	50282	750	1767	2517	12709	2697	15406
3	Manvi	119	13	132	8754	1183	9937	565	242	807	39697	6121	45818	2245	803	3048	15205	1775	16980
4	Raichur	101	60	161	9678	6690	16368	377	321	698	33829	22387	56216	152	2910	3062	8686	8415	17101
5	Sindhanur	134	19	153	8324	1172	9496	707	605	1312	43012	12292	55304	2723	1362	4085	12848	2284	15132
	Total	582	124	706	43245	10880	54125	2381	1875	4256	188371	53112	241483	6005	6994	12999	55027	15645	70672

GENERAL INFORMATION

NO. OF RATION SHOPS AND CARDS HOLDERS
31.03.2013

Sl. No.	Name of the Taluka	Total Ration Cards			Photo Card Holders		
		Rural	Urban	Total	Rural	Urban	Total
1	2	45	46	47	48	49	50
1	Devdurga	43878	5915	49793	43878	5915	49793
2	Lingasugur	64349	14029	78378	64349	14029	78378
3	Manvi	66466	10124	76590	66466	10124	76590
4	Raichur	52722	40723	93445	52722	40723	93445
5	Sindhanur	67614	17715	85329	67614	17715	85329
	Total	295029	88506	383535	295029	88506	383535

GENERAL INFORMATION

Sl. No.	Name of the Taluka	No. of Beneficiaries under Bhagyaajyoti/ kutirajyoti up to 1.03.2013	Electrified up to 31.3.2013			Non Electrified up to 31.3.2013			Electricity Consumers (No.)					
			Vil-lages	Ham-lets	I.P.Sets	Vil-lages	Ham-lets	I.P. Sets	Domes-tic Consumption	Industrial Consumption	Commer-cial Consumption	I.P.Sets	Others	Total
1	2	51	52	53	54	55	56	57	58	59	60	61	62	63
1	Devdurga	15311	173	9	7161	0	12	166	14225	902	2996	7255	15999	41377
2	Lingasugur	18935	192	0	9216	0	45	0	27074	1130	4208	9690	20154	62256
3	Manvi	19793	164	23	9763	0	4	226	34791	1035	4641	9812	20614	70893
4	Raichur	18539	147	22	9731	0	0	376	70270	1599	11546	9771	20304	113490
5	Sindhanur	17167	203	0	7292	0	0	0	40241	1145	4433	7389	17934	71142
	Total	89742	879	54	43163	0	61	768	186601	5811	27824	43917	95005	359158

À· ÐÒò > Ðá' è ½ ÒÐ'Ù (À' Ðù «ÀÀ AíÀÀ °á ÿ-ÐÒÐÀÖ) Electricity Consumption (in Lakhs M Units)

Sl. No. 'ÐÁÐÐ ÉÐÁ"Ùò	Name of the Taluka ³ÑÁÖÒÐ-ÐÒÐ ÌÙÉÐ-ÐÒ	ÐÒÌ Ð ½ ÒÐ'Ù Domestic Consumption	'ÙÙ-ÑÑ'Ù ½ ÒÐ'Ù Industrial Consumption	ÀÑ±Ç ò ½ ÒÐ'Ù Commercial Consumption	°ÒÐÑÁÐÑ Ç.¼. ÉÙ©Òá-ÐÒÐ I.P.Sets	...³Ð=Ì Others	• MI ÄÖ Total	À· ÐÒò > Ðá' è ½ ÒÐ'Ù ÁÖÁ- Ð ½ Á- Ð " ZÁÁíÀ Income from Electricity consumption 2012-13 (Rs. In lakhs)
1	2	64	65	66	67	68	69	70
1	ZÉ ÁÑÁ Devdurga	5.63	2.31	2.76	59.87	15.08	85.65	2471.47
2	°AUÁAUÁÁ Lingasugur	13.48	3.72	4.78	66.56	91.7	180.24	13236.31
3	ªÑÉÁ Manvi	14.71	3.08	4.72	107.60	16.88	146.99	5122.00
4	gÁÁíZÁÁ Raichur	5.47	1.9	2.25	169.92	41.95	221.49	6203.87
5	¹AzÁÁÁ Sindhanur	20.45	3.76	6.5	101.94	23.52	156.17	6018.24
	MI ÄÖ Total	59.74	14.77	21.01	505.89	189.13	790.54	33051.89

Distric and Percapita Income

Distric and Percapita Income

Rs.in lakhs

Sl.No.	zones	Gross District Domestic Production at current price (2010-11)	Gross District Domestic Production at constent price (2004-05)	Net District Domes-tic Production at current price (2010-11)	Net District Domes-tic Production at constent price (2004-05)
1	2	71	72	73	74
I	Zone I				
C		159134	90817	147026	82628
D		28583	17994	28222	17764
E		3438	2305	2975	1885
F		32898	10095	26322	7469
		224053	121211	204545	109746
II	Zone II				
C		40910	31198	29214	21436
D		28707	21362	25218	18673
E		75825	50325	71782	47061
F		17870	10926	9191	5502
		163312	113811	135405	92672

Distric and Percapita Income

Distric and Percapita Income

Rs.in lakhs

Sl.NO.	zones	Gross District Domestic Production at current price (2010-11)	Gross District Domestic Production at constent price (2004-05)	Net District Domes-tic Production at current price (2010-11)	Net District Domes-tic Production at constent price (2004-05)
1	2	75	76	77	78
III					
vAAiA aAiiIII Zone					
C	gEE-Ee	2715	2200	2133	1752
D	EvAgA j AwAiiA Aj UE	34760	21038	32123	19203
E	zA, AUEAA	346	189	318	174
F	AAyAPAØ	7843	9794	6507	9181
G	aAayAgA, aA Aw aAAVAAU GyA°AgA UAE°AUAVAA	60790	37704	58879	36419
H	ÁaPAAUAVAA aAAVAAU «aEA	31500	30994	31048	30634
R	1hA 1U, aA, AUAe°AUAVAA MqEvAEA aAAVAAU aAayAgA EA EUAVAA	91072	49851	80208	42979
J	Áa°AöDEPA DqA½vA	27088	15931	23640	13307
K	EvAgA EA EUAVAA	83321	50740	77771	46565
	vAAiA aAiiZAMI AÖ	339435	218441	312627	200214
	MI AÖCAvJAPA GvAA(1+2+3)	726800	453463	652577	402632
	vAA aAgAMI AÖCAvJAPA GvAA(GDDP)	38877	24256	34906	21537

« 1 tō aMvMÄO dEA, AASEä / Area and Population

As per 2011 Census

Sl. No.	Name of the Taluka	dEA, AASEä / Population												MI ÄO	MI ÄO
		EAÜAgÄ/Urban		MI ÄO Total	UÄ&ÄÄ t /Rural		MI ÄO Total	¥Aj zÄµeÄw EAÜAgÄ/Scheduled Caste urban		MI ÄO Total	¥Aj zÄµeÄw UÄ&ÄÄ t/ Scheduled Caste Rural		MI ÄO Total	UÄ&ÄÄ t	EAÜAgÄ
		¥ÄÄgÄÄµÄ	aÄÄ» ¥Ä		¥ÄÄgÄÄµÄ	aÄÄ» ¥Ä		¥ÄÄgÄÄµÄ	aÄÄ» ¥Ä		¥ÄÄgÄÄµÄ	aÄÄ» ¥Ä		eÄw	eÄw
		Male	Female		Male	Female		Male	Female		Male	Female		Rural	urban
1	2	87	88	89	90	91	92	93	94	95	96	97	98	99	100
1	zÄÄÄÄÄ Devdurga	14626	14303	28929	125539	126138	251677	2668	2490	5158	27636	27684	55320		
2	°AUÄÄÄÄÄ Lingasugur	44334	43622	87956	150029	147714	297743	8459	8501	16960	36892	35840	72732		
3	aÄÄÄÄ Manvi	23261	23204	46465	160902	163303	324205	3405	3415	6820	35343	35893	71236		
4	gÄÄÄÄÄÄ Raichur	126289	124872	251161	123267	124209	247476	24982	25307	50289	27300	27260	54560		
5	1AzÄÄÄÄ Sindhanur	38029	37808	75837	158235	159128	317363	4016	4109	8125	29658	30075	59733		
	MI ÄO Total	246539	243809	490348	734157	1224505	1958662	43530	43822	87352	156829	156752	313581	21.80	17.81

Part-2
 « 10 a A A S E / Area and Population

As per 2011 Census

d E A S E / Population

Sl. No.	Name of the Taluka	AS per 2011 Census Scheduled Tribes Urban			AS per 2011 Census Scheduled Tribes Rural			% of Population to Total ST Population	% of Population to Total ST Population
		Male	Female	Total	Male	Female	Total		
1	2	101	102	103	104	105	106	107	108
1	Devdurga	4300	4171	8471	43772	44292	88064	20.19	31.52
2	Lingasugur	2569	2627	5196	30227	30166	60393		
3	Manvi	2750	2765	5515	41226	42449	83675		
4	Raichur	5258	5284	10542	26051	26585	52636		
5	Sindhanur	1631	1693	3324	24317	24938	49255		
	Total	16508	16540	33048	165593	168430	334023		

Part-2

SCHEDULE / Area and Population

As per 2011 Census

Sl. No.	Name of the Taluka	Scheduled Caste Total No.of Households			Scheduled Caste Total No.of Households		
		(urban)	(Rural)	Total	(urban)	(Rural)	Total
1	2	109	110	111	112	113	114
1	Devdurga	675	7467	8142	1086	11576	12662
2	Lingasugur	2490	9299	11789	881	8020	8838
3	Manvi	1004	10938	11942	961	13675	14636
4	Raichur	7795	8130	15925	1845	8387	10232
5	Sindhanur	1225	10272	11497	498	8247	8745
	Total	13189	46106	59295	5208	49905	55113


Part-2

Area and Population As per 2011 Census

Sl. No.	Name of the Taluka	Density (per Sq. Km.)	Sex Ratio (per 1000 Men)	Sex Ratio in the Age group 0-6	Children in the age of (0-6)								
					Rural			Urban			Total		
					Total	Male	Female	Total	Male	Female	Total	Male	Female
1	2	115	116	117	118	119	120	121	122	123	124	125	126
1	Devdurga	148			41546	21145	20401	4572	2357	2215	46118	23502	22616
2	Lingasugur	165			48173	24827	23346	11678	5948	5730	59851	30775	29076
3	Manvi	184			47478	24288	23190	6171	3167	3004	53649	27455	26194
4	Raichur	284			39122	20043	19079	31318	16146	15172	70440	36189	34251
5	Sindhanur	225			43485	22368	21117	10190	5179	5011	53675	27547	26128
	Total	228			219804	112671	107133	63929	32797	31132	283733	145468	138265

« 1 tō aAvAÜdEÄ, AASä / Area and Population

As per 2011 Census

Sl. No.	Name of the Taluka	CPÄqÄ, ÄÜgÄ / Literates									, APÄqÄVÄ ¥ÄÄÄÄ t / Literacy rate					
		• ÜÄÄÄÄ t / Rural			• EÄÜgÄ / Urban			• MI ÄÖ Total			• ÜÄÄÄÄ t / Rural			• EÄÜgÄ / Urban		
		MI ÄÖ Total	ÜÄÄqÄÄ Male	°ÉtÄÜ Female	MI ÄÖ Total	ÜÄÄqÄÄ Male	°ÉtÄÜ Female	MI ÄÖ Total	ÜÄÄqÄÄ Male	°ÉtÄÜ Female	MI ÄÖ Total	ÜÄÄqÄÄ Male	°ÉtÄÜ Female	MI ÄÖ Total	ÜÄÄqÄÄ Male	°ÉtÄÜ Female
1	2	127	128	129	130	131	132	133	134	135	136	137	138	139	140	141
1	zEÄÄÄÄ Devdurga	99122	61006	38116	16926	9536	7390	116048	70542	45506						
2	°ÄÜÄÄÜÄgÄ Lingasugur	141990	87275	54715	57227	32208	25019	199217	119483	79734						
3	°ÄÄÄÄ Manvi	146133	87594	58539	27247	15107	12140	173380	102701	70679						
4	gÄÄiÄÄgÄ Raichur	108673	66734	41939	170405	93844	76561	279078	160578	118500						
5	1ÄzÄÄgÄ Sindhanur	163522	96978	66544	48524	26931	21593	212046	123909	88137						
	MI ÄÖ Total	659440	399587	259853	320329	177626	142703	979769	577213	402556	54.11	66.01	42.37	75.12	83.10	67.10

« 1 1tõ aAvAÄÜ dEA, AASÉa / Area and Population

As per 2011 Census

Sl. No.	Name of the Taluka	zAaAAÖaAgAA dEA, AASÉa / Religion wise Population													
		»AZAA / Hindu		aAAA'ia/Muslim		QZIAAAEi /Christian		eÉÉÉi /Jain		¹RlqAA/Sikh		ÉzAbAA/Buddhist		EvAgÉ*/Others	
		MI AO dEA AASÉa	%	MI AO dEA AASÉa	%	MI AO dEA AASÉa	%	MI AO dEA AASÉa	%	MI AO dEA AASÉa	%	MI AO dEA AASÉa	%	MI AO dEA AASÉa	%
		Total Population	%	Total Population	%	Total Population	%	Total Population	%	Total Population	%	Total Population	%	Total Population	%
1	2	142	143	144	145	146	147	148	149	150	151	152	153	154	155
1	zÉAANA Devdurga	198312	89.15	22306	10.03	649	0.29	5	0	16	0.01	861	0.39	302	0.14
2	°AUAAUAAgA Lingasugur	273907	85.32	42955	13.38	2438	0.75	188	0.06	1	0	95	0.03	1458	0.46
3	aAAEA Manvi	289042	87.40	39476	11.94	754	0.23	143	0.04	11	0	196	0.08	1097	0.33
4	gAAiRZAgA Raichur	346275	79.53	77766	17.86	7566	1.74	2265	0.52	41	0.01	262	0.06	1205	0.28
5	¹AZAAAgA Sindhanur	309515	85.94	46149	12.81	983	0.27	1249	0.35	50	0.01	33	0.01	2185	0.61
	MI AO Total	1417051	84.87	228652	13.69	12390	0.74	3850	0.23	119	0.01	1447	0.09	6247	0.37

**CgÉ PÁ° PÀ PÉ° ÚÁgġĀ /
Marginal Workers**

As per 2011 Census

Sl. No. DĀDĀ ĒDĀ"Ū	Name of the Taluka 3NĀŌŕDĀ-DĀ TŪĒD=Ā	CgÉ PÁ° PÀ PÉ° ÚÁgġĀ / Marginal Workers								
		-NĀĀ00± / Rural			1D-D=Ā / Urban			•MĀŌĀ / Total		
		•MĀŌĀ Total	-DĀĀDĀ Male	TŪ±ŌĒ Female	•MĀŌĀ Total	-DĀĀDĀ Male	TŪ±ŌĒ Female	•MĀŌĀ Total	-DĀĀDĀ Male	TŪ±ŌĒ Female
1	2	180	181	182	183	184	185	186	187	188
1	ZĒĀĀĀĀ Devdurga	23843	8277	15566	1715	855	860	25558	9132	16426
2	°AUAĀUAĀĀ Lingasugur	36707	11851	24856	5649	3462	2187	42356	15313	27043
3	āĀĒĀ Manvi	34115	13291	20824	2210	1185	1025	36325	14476	21849
4	gĀĀiĀZĀĀĀ Raichur	28856	10848	18008	12477	7300	5177	41333	18148	23185
5	1AzĀĀĀĀ Sindhanur	28079	10069	18010	3777	1814	1963	31856	11883	19973
	MI ĀŌ Total	151600	54336	97264	25828	14616	11212	177428	68952	108476

PEḂ ḂĀĠĀĀ ĀĀPĀĀ
Classification of Workers

As per 2011 Census

Sl. No. ḂĀḂḂ ḂĀḂḂ	Name of the Taluka ḂĀḂḂḂḂḂḂ ḂḂḂḂḂḂ	PEḂ ḂĀĠĀĀ / Non Workers								
		-ḂĀḂḂ / Rural			ḂḂḂ / Urban			•MḂḂ / Total		
		•MḂḂ Total	-ḂĀḂḂ Male	ḂḂḂḂ Female	•MḂḂ Total	-ḂĀḂḂ Male	ḂḂḂḂ Female	•MḂḂ Total	-ḂĀḂḂ Male	ḂḂḂḂ Female
1	2	189	190	191	192	193	194	195	196	197
1	ḂḂḂḂ Devdurga	123154	55931	67223	18357	7257	11100	141511	63188	78323
2	ḂḂḂḂḂḂ Lingasugur	155486	69557	85929	58811	22348	36463	214297	91905	122392
3	ḂḂḂḂ Manvi	158325	69700	88625	28794	11086	17708	187119	80786	106333
4	ḂḂḂḂḂḂ Raichur	119409	53821	65588	160737	58988	101749	280146	112809	167337
5	ḂḂḂḂḂḂ Sindhanur	155097	67915	87182	47229	17535	29694	202326	85450	116876
	MI ḂḂ Total	711471	316924	394547	313928	117214	196714	1025399	434138	591261

PE ŪAggÀā XĪOPĀĀ
Classification of Workers

As per 2011 Census

Sl. No. DĀDĀ EDA " Ūē	Name of the Taluka ³NĀŌŕDĀ-ĪĪ Ū ŪĒD=Ī	ADĀD " ō " ŪĀĒD-NĪDĪD / Main Workers								
		-NĪA00± / Rural			ĪD-DĪD / Urban			•MĀ0Ā / Total		
		•MĀ0Ā Total	-DĀDĪD Male	ŪŪ±0ē Female	•MĀ0Ā Total	-DĀDĪD Male	ŪŪ±0ē Female	•MĀ0Ā Total	-DĀDĪD Male	ŪŪ±0ē Female
1	2	198	199	200	201	202	203	204	205	206
1	zĒPĀVĀ Devdurga	104680	61331	43349	8857	6514	2343	113537	67845	45692
2	°AUAĀUAĀgĀ Lingasugur	105550	68621	36929	23496	18254	4972	129046	86875	41901
3	ªMEĀ Manvi	131765	77911	53854	15461	10990	4471	147226	88901	58325
4	gĀĀiĪZĀgĀ Raichur	99211	58598	40613	77947	60001	17946	177158	118599	58559
5	¹AzĀĀgĀ Sindhanur	134187	80251	53936	24831	18680	6151	159018	98931	60087
	MI ĪO Total	575393	346712	228681	150592	114439	35883	725985	461151	264564

PE ÛÁgáÁ WÁõPÁÁ

Classification of Workers

As per 2011 Census

Sl. No. ¹DÁDÓ ÉDÁ*Üö	Name of the Taluka ³NÁÁÖrDÓ-ÞTÞ ÏÜÉD-ÞD	PÁÁ ÁUÁªKzÁgÁ / Agriculture Cultivators								
		-NÁÁÖ± / Rural			¹D-ÞD / Urban			•M©Á / Total		
		•M©Á Total	-DÁ©D Male	ÏÜ±Öé Female	•M©Á Total	-DÁ©D Male	ÏÜ±Öé Female	•M©Á Total	-DÁ©D Male	ÏÜ±Öé Female
1	2	207	208	209	210	211	212	213	214	215
1	ZÉÁÁÁÁ Devdurga	45061	32000	13061	1298	993	305	46359	32993	13366
2	°AUÁÁUÁgÁ Lingasugur	47542	376614	9928	2162	1923	239	49704	378537	10167
3	ªÁÉÁ Manvi	46041	33622	12419	1159	1021	138	47200	34643	12557
4	gÁÁiÁZÁgÁ Raichur	35312	24677	10635	1417	1182	235	36729	25859	10870
5	¹AzÁÁgÁ Sindhanur	51925	38173	13752	1340	1143	197	53265	39316	13949
	MI ÁÖ Total	225881	505086	59795	7376	6262	1114	233257	511348	60909

-೧೧೧ 'ಉ-ನೃ'ು ಪೆ , ಲಾಗೆ
/Workers in Household Industries

As per 2011 Census

Sl. No. ಬೆಂ	Name of the Taluka ನಿಂ-ಉ-ನೃ-ಉ ಉ-ನೃ	-೧೧೧ 'ಉ-ನೃ'ು ಪೆ , ಲಾಗೆ /Workers in Household Industries								
		-ನಿಂ / Rural			ಉ-ನೃ / Urban			•ನಿಂ / Total		
		•ನಿಂ Total	-ನಿಂ Male	ಉ-ನೃ Female	•ನಿಂ Total	-ನಿಂ Male	ಉ-ನೃ Female	•ನಿಂ Total	-ನಿಂ Male	ಉ-ನೃ Female
1	2	216	217	218	219	220	221	222	223	224
1	ಉ-ನೃ Devdurga	1253	831	422	152	111	41	1405	942	463
2	ಉ-ನೃ Lingasugur	2576	1634	942	593	446	147	3169	2080	1089
3	ಉ-ನೃ Manvi	1862	1245	617	410	290	120	2272	1535	737
4	ಉ-ನೃ Raichur	1853	1072	781	1551	1015	536	3404	2087	1317
5	ಉ-ನೃ Sindhanur	2013	1237	776	980	641	339	2993	1878	1115
	ಉ-ನೃ Total	9557	6019	3538	3686	2503	1183	13243	8522	4721

EvêÉ PÉ® ÑÁgÿÄ

Classification of Workers

As per 2011 Census

Sl. No. 'BÁDÖ EDA"Üö	Name of the Taluka ³ÑÄÖÿDÖ-ÐÉ ÏÜÉÐDÖ	EvêÉ PÉ® ÑÁgÿÄ / Other Workers								
		-ÑöÁÖÖ± / Rural			¹Ð-Ð± / Urban			•M©Öä / Total		
		•M©Öä Total	-ÐÁ®ÐÖ Male	ÏÜ±Öé Female	•M©Öä Total	-ÐÁ®ÐÖ Male	ÏÜ±Öé Female	•M©Öä Total	-ÐÁ®ÐÖ Male	ÏÜ±Öé Female
1	2	225	226	227	228	229	230	231	232	233
1	ZÉÄÄÄÄ Devdurga	11970	8487	3483	5495	4423	1072	17465	12910	4555
2	°AUÄÄÄÄÄÄ Lingasugur	20284	15280	5004	18754	14928	3826	39038	30208	8830
3	ªÄÄÄÄ Manvi	16280	11851	4429	10063	7792	2271	26343	19643	6700
4	gÄÄÄÄÄÄÄ Raichur	17528	12568	4960	71588	56025	15563	89116	68593	20523
5	¹AzÄÄÄÄÄ Sindhanur	17920	12364	5556	20075	15865	4210	37995	28229	9766
	MI ÄÖ Total	83982	60550	23432	125975	99033	26942	209957	159583	50374

MI AÖ PE® , MAÁgÄ /Total Workers

As per 2011 Census

Sl. No. DAÄDÖ ÉDA"Üö	Name of the Taluka ³NÄÖÿDÖ-ÖTD TÜED-DÖ	MI AÖPE® , MAÁgÄ /Total Workers								
		-NÄÄÖÖ± / Rural			TÖ-DÖ / Urban			•MÖÖä / Total		
		•MÖÖä Total	-DAÖDÖ Male	TÜ±Öé Female	•MÖÖä Total	-DAÖDÖ Male	TÜ±Öé Female	•MÖÖä Total	-DAÖDÖ Male	TÜ±Öé Female
1	2	234	235	236	237	238	239	240	241	242
1	zÉÄÄÄÄ Devdurga	128523	69608	58915	10572	7369	3203	139095	76977	62118
2	°AUÄÄÄgÄ Lingasugur	142257	80472	61785	29145	21986	7159	171402	102458	68944
3	ªÄÄÄÄ Manvi	165880	91202	74678	17671	12175	5496	183551	103377	80174
4	gÄÄiÄÄgÄ Raichur	128067	69446	58621	90424	67301	23123	218491	136747	81744
5	¹AzÄÄgÄ Sindhanur	162266	90320	71946	28608	20494	8114	190874	110814	80060
	MI AÖ Total	726993	401048	325945	176420	129325	47095	903413	530373	373040

PE VAggAA XAOPAA
Classification of Workers

As per 2011 Census

Sl. No. DABO EDA"Uo	Name of the Taluka 3NAOOrD0-DTD TUED=O	WE • Ai EA 3D=D 'UAE-D-N=D=O / Non-agricultural Workers *								
		-NAOO± / Rural			D=D / Urban			•M@a / Total		
		•M@a Total	UAqA gA Male	oAU gA Female	•M@a Total	UAqA gA Male	oAU gA Female	M@a Total	UAqA gA Male	oAU gA Female
1	2	243	244	245	246	247	248	249	250	251
1	ZFAAUA Devdurga	14854	10510	4344	4728	3804	924	19582	14314	5268
2	oAUAAUAgAA Lingasugur	18513	14360	4153	17033	14404	2629	35546	28764	6782
3	aAEA Manvi	17495	12803	4692	8234	7025	1209	25729	19828	5901
4	gAAiZAgAA Raichur	16442	12181	4261	66128	53589	12539	82570	65770	16800
5	1AZAAgAA Sindhaur	17856	12242	5614	16254	13648	2606	34110	25890	8220
	MI AO Total	85160	62096	23064	112377	92470	19907	197537	154566	42971

ಪೆ ದಿಗ್ಗಾ ಖಾಂಪಾ
Classification of Workers

As per 2011 Census

Sl. No. ದಿಗ್ಗಾ ಖಾಂಪಾ	Name of the Taluka ದಿಗ್ಗಾ ಖಾಂಪಾ ಉಪ-ಜಿಲ್ಲಾ	ಪೆ ದಿಗ್ಗಾ ಖಾಂಪಾ / Agricultural cultivators								
		-ನಿಗ್ಗಾಂ / Rural			ದಿಗ್ಗಾಂ / Urban			• ಮಿಂ / Total		
		• ಮಿಂ / Total	ಉಗ್ಗಾಂ / Male	ಒಗ್ಗಾಂ / Female	• ಮಿಂ / Total	ಉಗ್ಗಾಂ / Male	ಒಗ್ಗಾಂ / Female	• ಮಿಂ / Total	ಉಗ್ಗಾಂ / Male	ಒಗ್ಗಾಂ / Female
1	2	252	253	254	255	256	257	258	259	260
1	ದಿಗ್ಗಾ ಖಾಂಪಾ Devdurga	46396	20013	26383	1912	987	925	48308	21000	27308
2	ಒಗ್ಗಾ ಖಾಂಪಾ Lingasugur	35148	14093	21055	1987	1227	760	37135	15320	21815
3	ದಿಗ್ಗಾ ಖಾಂಪಾ Manvi	67582	31193	36389	3829	1887	1942	71411	33080	38331
4	ದಿಗ್ಗಾ ಖಾಂಪಾ Raichur	44518	20281	24237	3391	1779	1612	47909	22060	25849
5	ದಿಗ್ಗಾ ಖಾಂಪಾ Sindhanur	62329	28477	33852	2436	1031	1405	64765	29508	35257
	ಮಿಂ Total	255973	114057	141916	13555	6911	6644	269528	120968	148560

Sl. No. ಬೆಂಗಳೂರು ಎಂ.ನಂ.	Name of the Taluka ವಿಭಾಗದ ಹೆಸರು	ಪ್ರಾದೇಶಿಕ ಜನಸಂಖ್ಯೆ / Projected Population 2011 to 2022											
		2011	2012	2013	2014	2015	2016	2017	2018	2019	2020	2021	2022
1	2	261	262	263	264	265	266	267	268	269	270	271	272
1	ಬೆಂಗಳೂರು Devdurga	280606	284291	289241	293658	298142	302695	307317	312010	316774	321611	326522	331508
2	ಲಿಂಗಸುಗುರಿ Lingasugur	385699	391589	397568	403639	409803	416060	422414	428864	435413	442061	448812	455665
3	ಮಂವಿ Manvi	370670	376330	382077	387911	393834	399848	405954	412153	418446	424836	431323	437910
4	ರಾಚುರು Raichur	498637	506251	513982	521830	529798	537889	546102	554441	562907	571503	580230	589090
5	ಸಿಂಧನೂರು Sindhaur	393200	399204	405300	411489	417772	424152	430629	437204	443880	450658	457540	464527
	ಒಟ್ಟು Total	1928812	1958265	1988168	2018527	2049349	2080644	2112416	2144672	2177420	2210669	2244427	2278700

ವಿಳಾಸಿತವಾಗಿರುವ ಮನೆಗಳ ಸಂಖ್ಯೆಯ ಶೇಕಡಾವಾರು ವಿವರ

TALUK WISE PERCENTAGE OF CENSUS HOUSES BY
CONDITION OF HOUSES

As per 2001 Census

Sl. No.	Name of the Taluka	ಅವಸ್ಥೆ / Condition of Census Houses								
		ಉತ್ತಮ / Good			ಸಹಿಸಲಾಗುವ / Livable			ದಿಗ್ಭಂಗಿತ / Dilapidated		
		ಒಟ್ಟು / Total	ಗ್ರಾಮೀಣ / Rural	ನಗರ / Urban	ಒಟ್ಟು / Total	ಗ್ರಾಮೀಣ / Rural	ನಗರ / Urban	ಒಟ್ಟು / Total	ಗ್ರಾಮೀಣ / Rural	ನಗರ / Urban
1	2	273	274	275	276	277	278	279	280	281
1	ದೇವದುರ್ಗವಿಳಾಸಿತವಾಗಿರುವ ಮನೆಗಳ ಸಂಖ್ಯೆಯ ಶೇಕಡಾವಾರು ವಿವರ								
2	ಲಿಂಗಸುಗುರಿ									
3	ಮಂವಿ									
4	ರಾಚಿರು									
5	ಸಿಂಧಾನುರಿ									
	ಒಟ್ಟು / Total	44.92	40.76	57.13	51.44	55.44	39.73	3.64	3.81	3.14

ವಿವಿಧ ತಾಲ್ಲೂಕುಗಳಲ್ಲಿ ಮದುವೆ ಆಗಿರುವ ಜೊತೆಗಾರರುಗಳಿಗೆ ಸ್ವತಂತ್ರ ನಿದ್ರಾ ಕೋಣೆಗಳಿರುವ ಮನೆಗಳ ಸಂಖ್ಯೆ ಮತ್ತು ಇವುಗಳಲ್ಲಿ ಸ್ವೀಕೃತ/ವಿರತವಾಗಿರುವ ಮನೆಗಳ ಸಂಖ್ಯೆ

TALUK WISE PERCENTAGE HOUSEHOLDS HAVING INDEPENDENT SLEEPING ROOM FOR MARRIED COUPLES As per 2001 Census					TALUK WISE PERCENTAGE OF HOUSEHOLDS OWNED, RENTED As per 2001 Census					
Sl. No.	Name of the Taluka	Married Couples Having Independent Sleeping Room			Tenure Status					
					ಮಲವೆ / Owned			ಆರೂಢಿ / Rented		
		MI 00 Total	UAAAT/ Rural	EUGA Urban	MI 00 Total	UAAAT/ Rural	EUGA Urban	MI 00 Total	UAAAT/ Rural	EUGA Urban
1	2	282	283	284	285	286	287	288	289	290
1	ಬೆಂಗಳೂರು Devdurgaವಿವಿಧ ತಾಲ್ಲೂಕುಗಳಲ್ಲಿ ಸ್ವೀಕೃತ/ವಿರತವಾಗಿರುವ ಮನೆಗಳ ಸಂಖ್ಯೆ ಮತ್ತು ಇವುಗಳಲ್ಲಿ ಸ್ವೀಕೃತ/ವಿರತವಾಗಿರುವ ಮನೆಗಳ ಸಂಖ್ಯೆ								
2	ಬೆಂಗಳೂರು Lingasugur									
3	ಬೆಂಗಳೂರು Manvi									
4	ಬೆಂಗಳೂರು Raichur									
5	ಬೆಂಗಳೂರು Sindhanur									
	MI 00 Total	44.26	38.58	61.23	84.12	92.12	60.68	12.10	4.65	33.95

ವಿಳಿವಣಿಗೆಯು ಈ ಕೆಳಕಂಡಂತಿರುತ್ತದೆ

Taluk Wise percentage of census Houses holds having with one room, two rooms, number of exclusive room As per 2001 Census

Sl. No.	Name of the Taluka	Number of Dwelling Rooms								
		MAZĀ PĒor / One Room			JgġĀ PĒor / Two Room			¥ġPI PĒor / Exclusive Room		
		MI ĀO Total	UġġĀt/ Rural	ĒġġĀ Urban	MI ĀO Total	UġġĀt/ Rural	ĒġġĀ Urban	MI ĀO Total	UġġĀt/ Rural	ĒġġĀ Urban
1	2	291	292	293	294	295	296	297	298	299
1	zĀ ^a zĀUġ Devdurga									
2	°AUġ ĒĒUĒġĀ Lingasugur									
3	^a ĀĒĒk Marvi									
4	gĀĀiĀZĒĒġĀ Raichur									
5	¹ AzĒĒĒġĀ Sindhanur									
	MI ĀO Total	51.10	57.19	33.28	27.36	24.96	34.38	5.07	5.97	2.44

.....ವಿಳಿವಣಿಗೆಯು ಈ ಕೆಳಕಂಡಂತಿರುತ್ತದೆ

ವಿಶ್ವವಿದ್ಯಾಲಯ ಕರ್ನಾಟಕ
ಶಿವಮೊಗ್ಗ ವಿಶ್ವವಿದ್ಯಾಲಯ

TALUK WISE PERCENTAGE OF HOUSEHOLDS HAVING SEPERATE KITCHEN AND BATHROOM FACILITIES As per 2001 Census

Sl. No.	Name of the Taluka	Availability of Kitchen			Availability of Bathroom		
		Total	Rural	Urban	Total	Rural	Urban
1	2	300	301	302	303	304	305
1	Devdurga	57.51	58.19	51.23	29.33	29.44	28.33
2	Lingasugur	95.13	97.83	85.97	80.03	88.87	70.44
3	Manvi	53.54	52.99	58.08	31.91	30.04	47.25
4	Raichur	60.81	51.10	69.45	48.76	29.69	66.08
5	Sindhanur	62.64	59.61	74.46	38.15	32.73	64.68
	Total	65.59	63.58	71.47	46.33	40.58	63.15

VÁ®/EPPÁgá aÁEUMÁ è a Á 1, Á ÁPÁI ÁASUMÁ ««ZÁ ÁE®UMÁZÁDZÁ PÁ, È® Á Á °EACgá Á « a gá

TALUK WISE PERCENTAGE OF HOUSEHOLDS HAVING DIFFERENT SOURCES OF MODERN AMENITIES
As per 2001 Census

Sl. No. DABO EDA"Uo	Name of the Taluka 3NÁÖPÖ-ÖTD TÜED-ÖÖ	PÁI ÁASZÁD¹UMÁ /Household assets								
		gÁRÁIÉÁ & mÁxi,Öji Radio & Transistor			ZÁEgÁÉDÉÁ Television			ZÁEgÁ ÁTÁ Telephone		
		MI ÁÖ Total	UÁZÁT/ Rural	ÉDgÁ Urban	MI ÁÖ Total	UÁZÁT/ Rural	ÉDgÁ Urban	MI ÁÖ Total	UÁZÁT/ Rural	ÉDgÁ Urban
1	2	306	307	308	309	310	311	312	313	314
1	ZÁ¹ÁZÁUD Devdurga	22.18	20.83	34.54	07.76	05.46	28.83	01.65	01.19	05.91
2	°AUÁ, KEUKEgÁ Lingasgur	32.05	28.51	44.05	17.39	08.73	46.69	04.10	02.05	11.05
3	ªÁÁÉk Manvi	27.24	26.18	35.98	14.11	11.74	35.51	03.18	02.45	09.18
4	gÁÁiÁZÁKEgÁ Raichur	29.68	20.88	37.64	32.94	08.92	54.76	09.71	01.76	16.93
5	¹AZÉKEgÁ Sindhanur	30.71	29.79	35.26	19.66	15.83	38.41	05.53	04.27	11.67
	MI ÁÖ Total	28.91	25.79	38.07	20.22	10.74	47.95	5.44	2.51	13.99

TALUK WISE PERCENTAGE OF HOUSEHOLDS HAVING BICYCLE, SCOOTER, MOTORCYCLE AND MOPED, CAR, JEEP AND VAN

Sl. No. ÁDÁO ÉDÁ"Úó	Name of the Taluka ÁNÁOíD-ÁD ÍÚE-DÓ	PAI AASZAD'UMÁ / Household assets								
		PA'í / Bicycle			czPÁ°EUMÁ Scooter, Motorcycle & Moped			PÁGÁ, FÁYA, aÁEÁ Car, Jeep & Van		
		MI AÓ Total	UAAÁt/ Rural	EÁGÁ Urban	MI AÓ Total	UAAÁt/ Rural	EÁGÁ Urban	MI AÓ Total	UAAÁt/ Rural	EÁGÁ Urban
1	2	315	316	317	318	319	320	321	322	323
1	zÁ aÁZÁUD Devdurga	9.98	8.42	15.75	2.65	2.05	8.07	0.61	0.57	1.48
2	°AUÁ, ÁEUEGÁ Lingasugur	19.11	9.54	41.04	4.90	2.80	12.03	0.90	0.53	1.84
3	aÁÁEÁk Manvi	20.28	16.75	31.59	6.76	5.82	14.46	1.24	1.21	1.45
4	gÁÁiÁZÁEÁ Raichur	31.07	8.09	43.85	14.92	4.16	24.70	1.78	0.90	2.58
5	¹AZÁEÁGÁ Sindhanur	24.48	20.43	23.91	8.96	7.79	14.69	1.46	1.34	2.07
	MI AÓ Total	22.62	12.88	38.20	8.59	4.88	19.47	1.29	0.97	2.23

ವಿವಿಧ ತಾಲ್ಲೂಕುಗಳಲ್ಲಿ ಅಸಮರ್ಥರ ಸಂಖ್ಯೆಯ ಶೇಕಡೆ
 Percentage of Taluk Wise Disabled Population

as per 2001 Census

Sl. No.	Name of the Taluka	ಅಸಮರ್ಥರ ಸಂಖ್ಯೆಯ ಶೇಕಡೆ / Disabled Population in Percentage								
		ಮಿಶ್ರ/Total			ಗ್ರಾಮೀಣ/Rural			ನಗರ/Urban		
		• ಮಿ. ಸಂ Persons	♂/AgAA Male	♀/AgAA Female	• ಮಿ. ಸಂ Persons	♂/AgAA Male	♀/AgAA Female	• ಮಿ. ಸಂ Persons	♂/AgAA Male	♀/AgAA Female
1	2	324	325	326	327	328	329	330	331	332
1	ದೇವದುರ್ಗ Devdurgaವಿವಿಧ ತಾಲ್ಲೂಕುಗಳಲ್ಲಿ ಅಸಮರ್ಥರ ಸಂಖ್ಯೆಯ ಶೇಕಡೆ..								
2	ಲಿಂಗಸುಗುರಿ Lingasugur									
3	ಮನ್ವಿ Manvi									
4	ರಾಚಿರು Raichur									
5	ಸಿಂಧಾನೂರು Sindhanur									
	ಮಿ. ಸಂ Total	1.40	1.54	1.26	1.30	1.43	1.17	1.69	1.85	1.52

« «zÀ j ĀwAĀĀ aĀĀĒEUVA° è aĀ 1 ĀĀĀ PĀĀĀ ĀĀSUAVA « aĀĀĒÉ

Different types of Living Houses

as per 2001 Census

Sl. No. 'DĀDĀ ĒDA"UĀ	Name of the Taluka ³NĀĀĀDĀ-DĀD ĪUEP-DĀ	MI ĀĀ PĀĀĀ ĀSUAVA ĀĀSĒĀ Total No.of house holds	Distribution of census houses used as residence and residence cum other use by their type of structure				
			±ĀĀĀĀ Perma-nent(%)	CgĒ ±ĀĀĀĀ Semi-Permanent (%)	GŸĀĀĀĀPĀU useable (%)	CĒĀĀĀĀĀĀPĀU Non-useable (%)	aĀVĀĀ PĀĀĀ t aĀUĀĀ Unclassifiable(%)
1	2	333	334	335	336	337	338
1	zĒĀĀĀ Devdurga	48437	10.49	70.78	8.48	10.23	0.02
2	°AUĀĀUĀĀĀ Lingasugur	68478	22.92	70.16	1.53	5.39	0
3	aĀĒĒĀ Manvi	71599	16.58	39.72	17.48	26.19	0.03
4	gĀĀĪĀĀĀĀ Raichur	98867	40.27	28.49	14.88	16.30	0.06
5	¹AzĀĀĀĀ Sindhanur	79472	19.55	31.22	8.64	40.56	0.03
	MI ĀĀ Total	363853	24.01	44.28	10.79	20.89	0.03

ದೇಶದಾದ್ಯಂತವಿರುವ ಮನೆಗಳ ಸಂಖ್ಯೆ ಮತ್ತು ಬಳಕೆ
Census Houses and type of uses

as per 2001 Census

Sl. No.	Name of the Taluka	Total no. of houses	No. of vacant houses(%)	No. of Occupied houses(%)	Occupied houses used as			
					Residence (%)	Residence cum other use(%)	Shop Office(%)	School/College (%)
1	2	339	340	341	342	343	344	345
1	Devdurga							
2	Lingasugur							
3	Manvi							
4	Raichur							
5	Sindhanur							
	Total	381154	7.50	92.5	75.88	1.71	4.45	0.74

dEÑÀt wAiÄAvÉ PÀ ÖJÜÄÄ ««zÄj ÄwAiÄ G¥ÄiÉÄÜÄ Census Houses and type of uses As per 2001 Census

Sl. No. BÄÄÖ ÉDÄ"Üö	Name of the Taluka ³ÑÄÖrDÖ-DTÖ T ÜEÄ-DÖ	°ÉÄÄmÉ"i, -Äqí Ö ÜÉ,i Ö °É,i Hotel,lodge Guest houses (%)	D ÄavÉÄÄÄÄÄ r, ÉÄÄij ÜÄÄÄÄ Hospital Dispensaries (%)	PASAÖÉE ªÄPí Ö±Ä¥í EvÄgÉ Factory,Workshop/ Workshed etc (%)	¥ÄÄÄÖÉÄ ÄÜÄ Place of worship (%)	EvÄgÉ G¥ÄÄÉÉÄÜÄ Other Non Residential use (%)
1	2	346	347	348	349	350
1	zÉ ÄÄÜÄ Devdurga					
2	°AUÄÄÜÄÄgÄ Lingasugur					
3	ªÄÄÄ Manvi					
4	gÄÄiÄÄÄgÄ Raichur					
5	¹AzÄÄgÄ Sindhanur					
	MI ÄÖ Total	0.59	0.30	0.92	1.72	6.20

2001 ದೇಶದ ವಾಹಿನಿಗಳ ವಿತರಣೆ
Distribution of House holds by source of Lighting 2001 Census

as per 2011 Census

Sl. No.	Name of the Taluka	MI ÖO PÄI ÄSUAÄ ÄASEÄ Total No.of house holds	2001 ದೇಶದ ವಾಹಿನಿಗಳ ವಿತರಣೆ Distribution of House holds by source of Lighting 2001 Census				
			«zÄviZÖÜ Electricity (%)	¹ÄªÉJuÉ Kerosene (%)	ËÄ - Ägi Solar Energy(%)	EvÄÉ Any * other(%)	«zÄviZÖÜgÄVÄ No Lighting(%)
1	2	351	352	353	354	355	356
1	zÉÄÄÄ Devdurga	48437	52.12	46.55	0.18	0.44	0.71
2	°AUÄÄUÄgÄ Lingasur	68478	60.85	38.96	0.14	0.02	0.03
3	ªÄÄÄ Manvi	71599	55.80	43.35	0.33	0.11	0.41
4	gÄÄiÄÄgÄ Raichur	98867	78.70	21.26	0.18	0.13	0.36
5	¹ÄzÄÄgÄ Sindhanur	76472	65.10	34.07	0.16	0.13	0.54
	MI ÖO Total	363853	64.32	34.95	0.20	0.14	0.39

2001 dEJUt wAiAvé «zAviZDU °FEAgá aÀ Yj 2µð eÁwAiÀ PÁI ÁASUkÁ
Distribution of House holds by source of Lighting 2001 Census - Schduled Caste

Sl. No. 'DÁDO ÉDA"Uó	Name of the Taluka ³NÁÖÖÞÓ-DÞD T UED-ÞÓ	MI ÁO PÁI ÁSUAkÁ ÁASEá Total No.of house holds	2001 dEJUt wAiAvé «zAviZDU °FEAgá aÀ Yj 2µð eÁwAiÀ PÁI ÁASUkÁ Distribution of House holds by source of Lighting 2001 Census - Schduled Caste				
			«zAviZDU Electricity (%)	1ÁªÉJuÉ Kerosene (%)	ÉÁ-Ági Solar Energy(%)	EvÁÉ Any * other(%)	«zAviZDUgAvÁ No Lighting(%)
1	2	357	358	359	360	361	362
1	zÉ ÁÁÁÁ Devdurga						
2	°AUÁAUÁgÁ Lingasugur						
3	a ÁÉÁ Manvi						
4	gÁAiÉZÁgÁ Raichur						
5	1AzÁÁgÁ Sindhanur						
	MI ÁO Total	59.295	56.09	43.08	0.27	0.13	0.44

2001 dEJt wAiAAVé «ZAviZDU° EAÇgá aAYj 2µAYAUqAPAI AASUMÄ
Distribution of House holds by source of Lighting 2001 Census - Scheduled Tribe

Sl. No. 'DADU EDA"Uö	Name of the Taluka ³NÄÖvDÜ-DTD TUED-DÜ	MI ÄÖ PÄAI ASUAVÄ ÄASEÄ Total No. of house holds	2001 dEJt wAiAAVé «ZAviZDU° EAÇgá aAYj 2µAYAUqAPAI AASUMÄ Distribution of House holds by source of Lighting 2001 Census - Scheduled Tribe				
			«ZAviZDU Electricity (%)	1ÄªEJuE Kerosene (%)	EA-Ägi Solar Energy(%)	EvÄE Any * other(%)	«ZAviZDUgAvÄ without Electricity(%)
1	2	363	364	365	366	367	368
1	ZÉÄÄÄ Devdurga						
2	°AUÄÄUÄgÄ Lingasur						
3	aÄÄÄ Manvi						
4	gÄÄiZÄgÄ Raichur						
5	1AzÄÄgÄ Sindhanur						
	MI ÄÖ Total	55113	46.51	52.42	0.19	0.29	0.58

.....vÄ®EPIªÄgÄ aM»w ®..ÄgÄÄ®E.....

Percentage of Distribution Households by source of Drinking water -2001 census

Sl. No.	Name of the Taluka	MI AO PAAI ASUWA AASEa Total No.of house holds	PAAI Aa Aa Aa / Source of Drinking water			
			EAe Tap(%)	PEAYA Handpump(%)	PEAAE'AA Tubewell(%)	'AA Well(%)
1	2	369	370	371	372	373
1	Devdurga	48437	39.66	24.56	7.36	19.05
2	Lingasugur	68478	47.81	20.68	6.90	19.11
3	Manvi	71599	48.80	18.04	9.47	9.14
4	Raichur	98867	71.25	14.07	4.91	5.77
5	Sindhanur	76472	40.89	17.07	5.90	6.03
	Total	363853	51.80	18.06	6.72	10.61

««zÀ aÄE®UkAzÀ PÄR AiÄÄ aÄ ðÄgEÄB °ÆAÇgÄ aÄ PÄI ÄÄSÜMÄ (±ÄPÄ)»»
Percentage of Distribution Households by source of Drinking water -2001
census

Sl. No. EDA"Üö	Name of the Taluka ³NÄÖrðÖ-ðÖ ÜÜEð=ðÖ	««zÀ aÄE®UkAzÀ PÄR AiÄÄ aÄ ðÄgEÄB °ÆAÇgÄ aÄ PÄI ÄÄSÜMÄ (±ÄPÄ)»» Percentage of Distribution Households by source of Drinking water -2001 census			
		PjÉPÆ¼°ÆAÇÄ Tank, Pond Lake(%)	ÈCÜMÄ, PÄ®Ä aÜMÄ River, Canal(%)	a®ÄÄÄ Spring (%)	EðÄgÉ Any other (%)
1	2	374	375	378	379
1	zÈÄÄÄÄ Devdurga	1.44	3.63	4.26	0.04
2	°AUÄÄUÄgÄ Lingasur	2.42	0.68	1.71	0.71
3	aÄÈÄÄ Manvi	6.02	3.26	4.73	0.53
4	gÄÄÄÄÄgÄ Raichur	0.93	1.21	1.33	0.50
5	¹AzÄÄgÄ Sindhaur	12.21	15.50	1.54	0.84
	MI ÄÖ Total	4.78	4.96	2.50	0.56

Distribution of households by source of Drinking water - Scheduled Caste (2001 census)

Sl. No.	Name of the Taluka	Total no. of Households	Tap (%)	Handpump (%)	Tubewell (%)	Well (%)	Tank, Pond, Lake (%)	River, Canal (%)	Spring (%)	Other (%)
1	2	380	381	382	383	384	385	386	387	388
1	DevdurgavÁ®/EPÍªÁgÁªÁª»w®ªªkªªÁªª®è...								
2	Lingasugur									
3	Manvi									
4	Raichur									
5	Sindhanur									
	Total	59295	48.00	23.47	7.38	8.83	4.29	4.94	2.47	0.62

Distribution of households by source of Drinking water - Scheduled Tribe (2001 census)

Sl. No.	Name of the Taluka	Total no. of Households	Tap (%)	Handpump (%)	Tubewell (%)	Well (%)	Tank, Pond Lake (%)	River Canal (%)	Spring (%)	Other (%)
1	2	389	390	391	392	393	394	395	396	397
1	DevdurgavÁ@/EPªAgÅ aMÁ»w ®··kçgÅªÅç®è...								
2	Lingasugur									
3	Manvi									
4	Raichur									
5	Sindhanur									
	Total	55113	38.89	22.90	8.19	16.21	4.90	4.52	3.95	0.43

ಅರಬಿಪಾ ಅನೇ ಅನವಾ ಅನೇ ಲಠುನಾ ANNUAL RAINFALL AND RAINY DAYS Year 2012

Sl. No. ಎನು	Name of the Taluka ನವನು - ಥು ನುನು	ABOTU ADIN»D'D 'UOA- Dg-DBO Raingauge Stations		ಅರಬಿಪಾ ಅರಪೆ ಅನೇ Annual Normal Rainfall (1941 to 1990)		ಠುನು (ಅು.ಅು.) / Rainfall (in mms) 2001 - 2012 ಠುನು-ಠು-ಠು ಅನುನು ಠುನುನುನುನು ಠುನುನುನುನುನುನು ಠುನುನುನುನುನುನುನು ಠುನುನುನುನುನುನುನು Actual Annual Rainfall from 2001 to 2012 (mms)											
		ನನುನು ಅನುನು ನನುನು ನನುನು ನನುನು Working R,Gs	ನುನುನು ನುನುನು ನುನುನು ನುನುನು ನುನುನು Not Working	ಅನುನುನುನುನು Rainy days		2001	2002	2003	2004	2005	2006	2007	2008	2009	2010	2011	2012
1	2	406	407	408	409	410	411	412	413	414	415	416	417	418	419	420	421
1	ನುನುನುನು Devdurga	4	0	34	736	714.0	582.0	675.0	680.1	1086.5	633.9	723.7	652.8	831.2	702.4	427.9	396.8
2	ನುನುನುನುನುನು Lingasugur	5	0	38	598	535.5	646.8	294.7	319.6	427.3	373.0	490.0	513.5	793.5	542.7	397.8	394.9
3	ನುನುನುನು Manvi	10	0	35	651	806.3	416.6	614.2	595.6	811.9	590.4	719.3	567.5	977.8	883.5	386.4	521.5
4	ನುನುನುನುನುನು Raichur	9	0	44	729	748.6	507.2	488.3	616.3	785.2	562.0	847.0	575.0	938.5	750.6	437.1	367.2
5	ನುನುನುನುನು Sindhaur	11	3	39	689	644.8	420.7	536.0	613.8	711.0	400.9	1132.0	539.1	1175.7	731.1	392.8	532.6
ನುನುನುನುನು Total		39	3	190	681	689.8	514.7	521.6	565.1	764.3	512.0	782.4	569.6	943.3	722.06	408.4	442.6

ಪ್ರತಿಭಾಗ /Part -3

ಅನುಷ್ಠಾನ ಅಧಿಕಾರಿ ಅಧಿಕಾರಿ ಅಧಿಕಾರಿ ಅಧಿಕಾರಿ ಅಧಿಕಾರಿ ಅಧಿಕಾರಿ

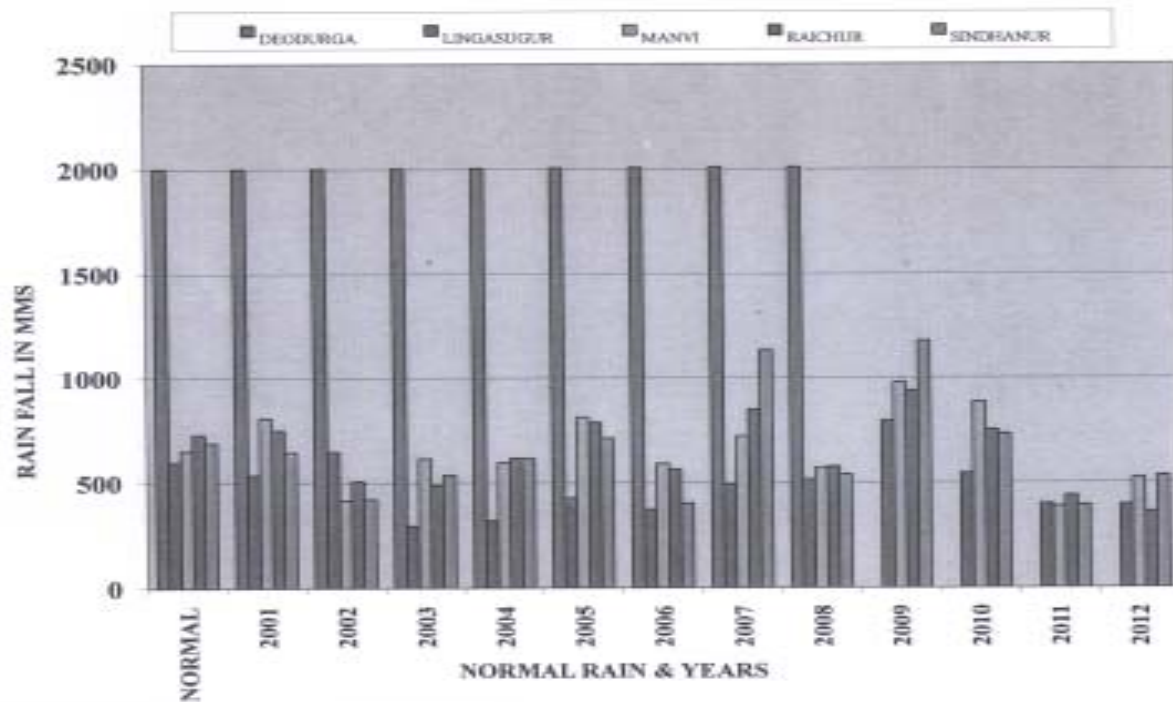
ANNUAL RAINFALL AND RAINYDAYS FOR Year 2012

Sl. No.	Name of the Taluka	Rainfall (in mms)											
		2012 / Month wise Actual Rainfall(mms)											
		January		February		March		April		May		June	
		Normal	Actual	Normal	Actual	Normal	Actual	Normal	Actual	Normal	Actual	Normal	Actual
1	2	422	423	424	425	426	427	428	429	430	431	432	433
1	Devdurga	1.0	0.0	4.0	0.0	7.0	0.0	17.0	45.7	31.0	15.1	90.0	19.8
2	Lingasugur	1.0	0.0	2.0	0.0	7.0	0.0	22.0	12.0	40.0	9.4	65.0	43.4
3	Manvi	2.0	0.0	0.0	0.0	4.0	0.0	18.0	44.0	34.0	0.0	87.0	11.0
4	Raichur	1.0	0.0	2.0	0.0	5.0	0.0	21.0	57.8	37.0	17.0	94.0	54.0
5	Sindhanur	1.0	0.0	1.0	0.0	1.0	0.0	18.0	54.7	51.0	7.2	83.0	14.4
	Total	1.2	0.0	1.8	0.0	4.8	0.0	19.2	214.2	38.6	48.7	83.8	142.6

ಅನಿರೀಕ್ಷಿಸಿ ಉಳಿದು ಉಳಿದು ಉಳಿದು ಉಳಿದು ಉಳಿದು
 ANNUAL RAINFALL AND RAINY DAYS FOR Year 2012

Sl. No.	Name of the Taluka	ಜುಲೈ / July		ಉಗ್ರಹರ / August		ಸೆಪ್ಟೆಂಬರ್ / Sept.		ಅಕ್ಟೋಬರ್ / Oct.		ನವೆಂಬರ್ / Nov.		ಡಿಸೆಂಬರ್ / Dec.		ಒಟ್ಟು / Total	
		ಉಳಿದು / Normal	ಉಳಿದು / Actual	ಉಳಿದು / Normal	ಉಳಿದು / Actual	ಉಳಿದು / Normal	ಉಳಿದು / Actual	ಉಳಿದು / Normal	ಉಳಿದು / Actual	ಉಳಿದು / Normal	ಉಳಿದು / Actual	ಉಳಿದು / Normal	ಉಳಿದು / Actual	ಉಳಿದು / Normal	ಉಳಿದು / Actual
1	2	434	435	436	437	438	439	440	441	442	443	444	445	446	447
1	ಜಿರಗಿ Devdurga	133.0	143.4	138.0	29.5	170.0	48.2	118.0	65.1	21.0	30	6.0	0.0	736.0	396.8
2	ಲಿಂಗಸುಗುರಿ Lingasugur	89.0	105.6	91.0	93.0	152.0	75.0	73.0	11.0	26.0	45.5	6.0	0.0	598.0	394.9
3	ಮಣಿ Manvi	115.0	119.5	112.0	79.0	156.0	116.0	102.0	52.0	16.0	100.0	5.0	0.0	651.0	521.5
4	ರೈಚುರಿ Raichur	145.0	92.0	132.0	38.0	169.0	64.0	99.0	0.0	19.0	44.4	5.0	0.0	729.0	367.2
5	ಸಿಂಧಾನೂರು Sindhanur	89.0	38.8	113.0	220.2	171.0	94.0	119.0	36.3	35.0	66.0	7.0	1.0	689.0	532.6
	ಒಟ್ಟು Total	114.2	499.3	117.2	459.7	163.6	397.2	107.0	164.4	23.4	285.9	5.8	1.0	681.0	442.6

TALUKA WISE ACTUAL RAINFALL FOR PAST TEN YEARS COMPARED TO NORMAL



Agriculture

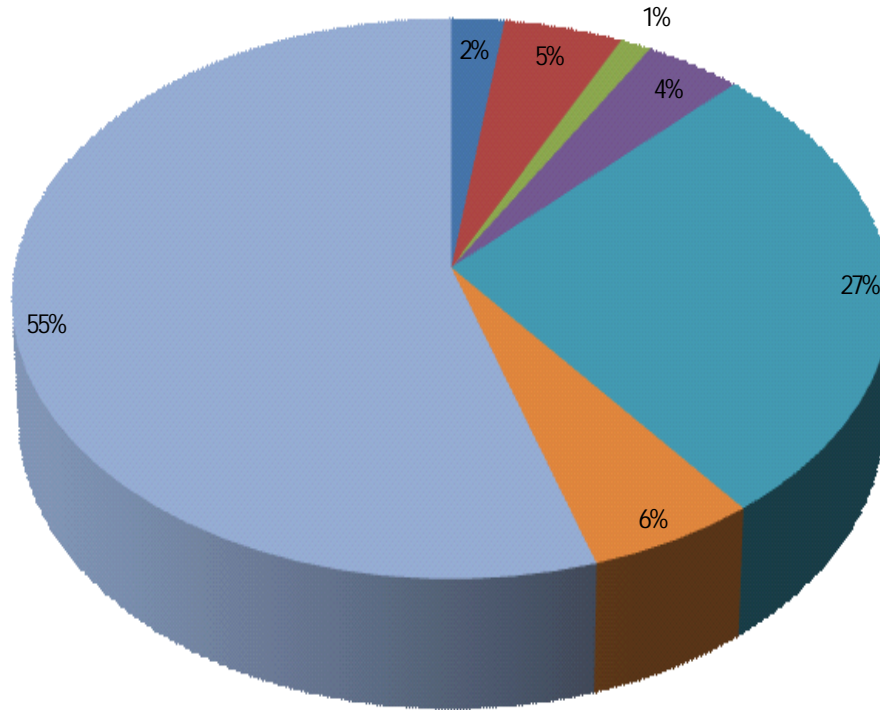
Land Utilisation 2012-13 (Hectares)

Sl. No.	Name of the Taluka	Geographical Area	Forest	Land not available for cultivation			Other Uncultivated Land			
				Non-Agricultural	Barren	MI AÖ Total	Cultivable-waste	Permanent Pasture	Trees and Groves	MI AÖ Total
1	2	448	449	450	451	452	453	454	455	456
1	Devdurga	150979	5301	4999	4979	9978	2832	5707	816	9355
2	Lingasugur	194010	9077	7357	5656	13013	3732	3436	4166	11334
3	Manvi	179273	2313	3518	612	4130	2439	3723	0004	6166
4	Raichur	151415	401	784	1388	2172	931	2722	7460	11113
5	Sindhanur	160166	1075	3905	7449	11354	778	4228	1238	6244
	MI AÖ Total	835843	18167	20563	20084	40647	10712	19816	13680	44212

Agriculture

Land Utilisation 2012 -13 (Hectares)

Sl. No.	Name of the Taluka	Fallow Land			Area Sown		
		Current	Others	Total	Net	More than once	Total
1	2	457	458	459	460	461	462
1	Devdurga	43783	6469	50252	76093	14107	90200
2	Lingasugur	9298	5887	15169	145417	19275	164692
3	Manvi	82550	3812	86362	80302	15715	96017
4	Raichur	47810	22442	70252	67477	5388	72865
5	Sindhanur	44279	8441	52720	88773	28588	117361
	Total	227704	47051	274755	458062	83073	541135



- FOREST AREA
- LAND PUT TO NON AGRICULTURE
- CULTIVABLE WASTE
- PERMANENT PASTURES
- CURRENT FALLOW LAND
- OTHER FALLOW LAND
- NET AREA SOWN

ಪ್ರಾಥಮಿಕ ಕೃಷಿ ಭೂಮಿ ಹಿಡಿದುಕೊಳ್ಳುವವರ (ಒಂದು ಹೆಕ್ಟಾರ್ ಕ್ಕೆ ಕೆಳಗೆ) /
AGRICULTURAL LAND HOLDINGS AND AREA

As per 2010-11 Census

Sl. No. ಕ್ರಮ ಸಂಖ್ಯೆ	Name of the Taluka ತಾಲ್ಲೂಕಿನ ಹೆಸರು	Cw ಸೀಮಿತ ಕೃಷಿ ಭೂಮಿ ಹಿಡಿದುಕೊಳ್ಳುವವರ (ಒಂದು ಹೆಕ್ಟಾರ್ ಕ್ಕೆ ಕೆಳಗೆ) / Marginal Agril. Land Holder (Below 1 Ha.) (SC)							
		ಸಂಖ್ಯೆ / Number				« 1 ಹೆಕ್ಟಾರ್ / Area			
		ಋಷಿಭೂಮಿ ಹಿಡಿದುಕೊಳ್ಳುವವರು Male	ಸ್ತ್ರೀ ಭೂಮಿ ಹಿಡಿದುಕೊಳ್ಳುವವರು Female	ಸಂಸ್ಥೆಗಳು Institutions	ಒಟ್ಟು MI ಒ	ಋಷಿಭೂಮಿ ಹಿಡಿದುಕೊಳ್ಳುವವರು Male	ಸ್ತ್ರೀ ಭೂಮಿ ಹಿಡಿದುಕೊಳ್ಳುವವರು Female	ಸಂಸ್ಥೆಗಳು Institutions	ಒಟ್ಟು MI ಒ
1	2	463	464	465	466	467	468	469	470
1	ಜೇಷ್ಠಪುರ Devdurga	2955	576	0	3531	1801.24	377.78	0	2179.02
2	ಲಿಂಗಸುಗುರು Lingasugur	1891	407	0	2298	1214.15	269.96	0	1484.11
3	ಮಂವಿ Manvi	2804	1034	0	3838	1638.57	584.79	0	2223.36
4	ರಾಚಿರು Raichur	3016	196	0	3212	1620.27	110.00	0	1730.27
5	ಸಿಂಧನುರು Sindhanur	2051	889	0	2940	1240.69	540.69	0	1781.38
	ಒಟ್ಟು MI ಒ	12717	3102	0	15819	7514.92	1883.22	0	9398.14

ಪ್ರಾಂತ್ಯ ಸರ್ಕಾರದ ಅಧೀನದಲ್ಲಿರುವ
AGRICULTURAL LAND HOLDINGS AND AREA

As per 2010-11 Census

Sl. No. ಬಿಡಿ ಸಂಖ್ಯೆ	Name of the Taluka ತಾಲ್ಲೂಕಿನ ಹೆಸರು	Cw ಸರ್ಕಾರದ ಅಧೀನದಲ್ಲಿರುವ (ವ್ಯಾಪ್ತಿಯಲ್ಲಿರುವ) Marginal Agril. Land Holder (Below 1 Ha.) (ST)							
		ಸಂಖ್ಯೆ / Number				ಕ್ಷೇತ್ರ / Area			
		ಪುರುಷರು Male	ಸ್ತ್ರೀಯರು Female	ಸಂಸ್ಥೆಗಳು Institutions	ಒಟ್ಟು Total	ಪುರುಷರು Male	ಸ್ತ್ರೀಯರು Female	ಸಂಸ್ಥೆಗಳು Institutions	ಒಟ್ಟು Total
1	2	471	472	473	474	475	476	477	478
1	ದೇವದುರ್ಗ Devdurga	4765	752	0	5517	2758.71	463.60	0	3222.31
2	ಲಿಂಗಸುಗುರು Lingasugur	1769	297	0	2066	1145.76	199.65	0	1345.41
3	ಮನ್ವಿ Manvi	4142	1092	0	5234	2452.85	673.84	0	3126.69
4	ರಾಚುರು Raichur	3600	304	0	3904	1870.00	160.59	0	2030.59
5	ಸಿಂಧಾನುರು Sindhanur	2053	722	0	2775	1245.37	434.47	0	1679.84
	ಒಟ್ಟು Total	16329	3167	0	19496	9472.69	1932.15	0	11404.84

ಪ್ರಾಥಮಿಕ ಕೃಷಿ ಭೂಮಿ ಹಿಡಿದುಳ್ಳವರ (1 ಹೆ. ಕ್ಕೆ ಕೆಳಗೆ) (ಇತರರು)
AGRICULTURAL LAND HOLDINGS AND AREA

As per 2010-11 Census

Sl. No.	Name of the Taluka	Marginal Agril. Land Holder (Below 1 Ha.) (Others)							
		Number				Area			
		Male	Female	Institutions	Total	Male	Female	Institutions	Total
1	2	479	480	481	482	483	484	485	486
1	Devdurga	6646	1143	0	7789	3897.85	707.13	0	4604.98
2	Lingasugur	6835	1530	0	8365	4197.14	1008.24	0	5205.38
3	Manvi	12456	3956	0	16412	6907.12	2399.45	0	9306.57
4	Raichur	10768	1226	0	11994	5577.69	694.17	0	6271.86
5	Sindhhanur	14949	6598	0	21547	8156.92	3818.70	0	11975.62
	Total	51654	14453	0	66107	28736.72	8627.69	0	37364.41

ಪಾಠ್ಯ ಸೂಚನೆ >> ಕೃಷಿ ಅರ್ಜಿ/ವ್ಯಾಪ್ತಿ ಅಧಿವಾಸ << 1 ಉತ್ತರ
AGRICULTURAL LAND HOLDINGS AND AREA

As per 2010-11 Census

Sl. No. ಸಂಖ್ಯೆ	Name of the Taluka ತಾಲ್ಲೂಕು ಹೆಸರು	Cw ಸೂಚನೆ >> ಕೃಷಿ ಅರ್ಜಿ/ವ್ಯಾಪ್ತಿ (MI ಅಂ) / Marginal Agril. Land Holder (Below 1 Ha.) (Total)							
		ಸಂಖ್ಯೆ / Number				<< 1 ಉತ್ತರ/Area			
		ಫಲಾನುಭವಿಗಳು Male	ಸ್ತ್ರೀಯರು Female	ಸಂಸ್ಥೆಗಳು Institutions	MI ಅಂ Total	ಫಲಾನುಭವಿಗಳು Male	ಸ್ತ್ರೀಯರು Female	ಸಂಸ್ಥೆಗಳು Institutions	MI ಅಂ Total
1	2	487	488	489	490	491	492	493	494
1	ಜೇ.ಬಿ.ಎಂ. Devdurga	14366	2471	0	16837	8457.80	1548.51	0	10006.31
2	ಲಿಂಗಸುಗುರು Lingasugur	10495	2234	0	12729	6557.05	1477.85	0	8034.90
3	ಮಂವಿ Manvi	19402	6082	0	25484	10998.54	3658.08	0	14656.62
4	ರಾಚಿರು Raichur	17384	1726	0	19110	9067.96	964.76	0	10032.72
5	ಸಿಂಧಾನುರು Sindhanur	19053	8209	0	27262	10642.98	4793.86	0	15436.84
	MI ಅಂ Total	80700	20722	0	101422	45724.33	12443.06	0	58167.39

ಪ್ರಾಂತ್ಯ ಸರ್ಕಾರದ ಅಧೀನದಲ್ಲಿ
AGRICULTURAL LAND HOLDINGS AND AREA

As per 2010-11 Census

Sl. No. ಬಿ.ನಂ.	Name of the Taluka ತಾಲ್ಲೂಕಿನ ಹೆಸರು	ಸಣ್ಣ ಕೃಷಿ ಭೂಮಿ ಹಿಡಿದವರು (1-2 ಹೆ.) (SC)							
		ಸಂಖ್ಯೆ / Number				ವಿಸ್ತೀರ್ಣ / Area			
		ಪುರುಷರು Male	ಸ್ತ್ರೀ Female	ಸಂಸ್ಥೆಗಳು Institutions	ಒಟ್ಟು Total	ಪುರುಷರು Male	ಸ್ತ್ರೀ Female	ಸಂಸ್ಥೆಗಳು Institutions	ಒಟ್ಟು Total
1	2	495	496	497	498	499	500	501	502
1	ಜೇಡುರ್ಗು Devdurga	3155	516	0	3671	4533.21	748.80	0	5282.01
2	ಲಿಂಗಸುಗುರು Lingasugur	3900	732	0	4632	5708.81	1078.71	0	6787.52
3	ಮನ್ವಿ Manvi	2338	492	0	2830	3352.66	698.96	0	4051.62
4	ರಾಚುರು Raichur	2647	234	0	2881	3753.20	329.39	0	4082.59
5	ಸಿಂಧಾನುರು Sindhnanur	1411	391	0	1802	2009.92	549.47	0	2559.39
	ಒಟ್ಟು Total	13451	2365	0	15816	19357.80	3405.33	0	22763.13

ಪ್ರಾಥಮಿಕ ಕೃಷಿ ಭೂಮಿ ಹಾಗೂ ವಿಸ್ತೀರ್ಣ
AGRICULTURAL LAND HOLDINGS AND AREA

As per 2010-11 Census

Sl. No. ಕ್ರಮ ಸಂಖ್ಯೆ	Name of the Taluka ತಾಲ್ಲೂಕು ಹೆಸರು	ಪ್ರಾಥಮಿಕ ಕೃಷಿ ಭೂಮಿ ಹಾಗೂ ವಿಸ್ತೀರ್ಣ (1-2 ಹೆಕ್ಟಾರ್) / Small Agril. Land Holder (1- 2 Ha.) (ST)							
		ಸಂಖ್ಯೆ / Number				ವಿಸ್ತೀರ್ಣ / Area			
		ಪುರುಷರು Male	ಸ್ತ್ರೀಯರು Female	ಸಂಸ್ಥೆಗಳು Institutions	ಒಟ್ಟು Total	ಪುರುಷರು Male	ಸ್ತ್ರೀಯರು Female	ಸಂಸ್ಥೆಗಳು Institutions	ಒಟ್ಟು Total
1	2	503	504	505	506	507	508	509	510
1	ದೇವದುರ್ಗ Devdurga	5286	734	0	6020	7590.17	1062.40	0	8652.57
2	ಲಿಂಗಸುಗುರು Lingasugur	3565	532	0	4097	5149.46	778.69	0	5928.15
3	ಮನ್ವಿ Manvi	4049	787	0	4836	5780.44	1129.76	0	6910.20
4	ರಾಚಿರು Raichur	3230	409	0	3639	4672.26	582.89	0	5255.15
5	ಸಿಂಧಾನುರು Sindhanur	2175	477	0	2652	3149.22	672.32	0	3821.54
	ಒಟ್ಟು Total	18305	2939	0	21244	26341.55	4226.06	0	30567.61

ಪ್ರಾಂತ್ಯದ ಜಮೀನ್ದಾರಿಗಳ ವಿವರ
AGRICULTURAL LAND HOLDINGS AND AREA

As per 2010-11 Census

Sl. No.	Name of the Taluka	Small Agril. Land Holder (1- 2 Ha.) ((Others)							
		Number				Area			
		Male	Female	Institutions	MI Total	Male	Female	Institutions	MI Total
1	2	511	512	513	514	515	516	517	518
1	Devdurga	8866	1535	0	10401	13083.71	2263.35	0	15347.06
2	Lingasugur	14183	3070	0	17253	20418.67	4533.05	0	24951.72
3	Manvi	12420	3049	0	15469	17484.18	4358.38	0	21842.56
4	Raichur	12617	1719	0	14336	17586.44	2369.42	0	19955.86
5	Sindhanur	13050	4290	0	17340	18659.8	5990.73	0	24650.53
	MI Total	61136	13663	0	74799	87232.8	19514.93	0	106747.73

ಪಾಠ್ಯ ವಿಷಯಕ್ಕೆ ಸಂಬಂಧಿಸಿದಂತೆ ಸೂಚನೆಗಳು
AGRICULTURAL LAND HOLDINGS AND AREA

As per 2010-11 Census

Sl. No.	Name of the Taluka	Small Agril. Land Holder (1- 2 Ha.) (Total)							
		Number				Area			
		Male	Female	Institutions	Total	Male	Female	Institutions	Total
1	2	519	520	521	522	523	524	525	526
1	Devdurga	17307	2785	0	20092	25207.09	4074.55	0	29281.64
2	Lingasugur	21648	4334	0	25982	31276.94	6390.45	0	37667.39
3	Manvi	18807	4328	0	23135	26617.28	6187.10	0	32804.38
4	Raichur	18494	2362	0	20856	26011.9	3281.70	0	29293.60
5	Sindhanur	16636	5158	0	21794	23818.94	7212.52	0	31031.46
	Total	92892	18967	0	111859	132932.15	27146.32	0	160078.47

ಪಾಠ್ಯ ಸಂಖ್ಯೆ » ಗ್ರಾಮೀಣ/ಅರೆಮಧ್ಯಮ/ಅರೆಮಧ್ಯಮ/ಅರೆಮಧ್ಯಮ < 1 ಹೆಕ್ಟಾರ್
AGRICULTURAL LAND HOLDINGS AND AREA

As per 2010-11 Census

Sl. No.	Name of the Taluka	Census Data / Semi Medium Agril. Land Holder (2-4Ha.) (Sc)							
		No. of Holdings / Number				Area (Hectares)			
		Male	Female	Institutions	Total	Male	Female	Institutions	Total
1	2	527	528	529	530	531	532	533	534
1	Devdurga	1644	234	0	1878	4339.66	618.92	0	4958.58
2	Lingasugur	2280	374	0	2654	6064.80	984.79	0	7049.59
3	Manvi	1139	219	0	1358	3006.65	575.79	0	3582.44
4	Raichur	1092	32	0	1124	2952.01	88.57	0	3040.58
5	Sindhanur	688	162	0	850	1852.24	425.37	0	2277.61
	Total	6843	1021	0	7864	18215.36	2693.44	0	20908.80

PÄE¶ ¶ÄE »qÄÄª½UÄ¼ÄÄ ªÄÄvÄÄÜ «¹ÜÄtð
AGRICULTURAL LAND HOLDINGS AND AREA

As per 2010-11 Census

Sl. No.	Name of the Taluka	Semi Medium Agril. Land Holder (2-4 Ha.) (ST)							
		Number				Area			
		Male	Female	Institutions	Total	Male	Female	Institutions	Total
1	2	535	536	537	538	539	540	541	542
1	Devdurga	3575	428	0	4003	9702.08	1140.23	0	10842.31
2	Lingasugur	2847	443	0	3290	7698.64	1175.98	0	8874.62
3	Manvi	2609	400	0	3009	7103.20	1082.43	0	8185.63
4	Raichur	1834	92	0	1926	5039.63	248.73	0	5288.36
5	Sindhhanur	1334	294	0	1628	3596.63	787.56	0	4384.19
	Total	12199	1657	0	13856	33140.18	4434.93	0	37575.11

ಪಾಠ್ಯ ಸೂಚನೆಗಳು >> ಕೃಷಿ ಭೂಮಿಗಳಲ್ಲಿ (ಎಲ್ಲಾ) ಅರ್ಧ-ಮಧ್ಯಮ ಕೃಷಿ ಭೂಮಿಗಳಲ್ಲಿ (2-4 ಹೆ.) (ಇತರರು)
AGRICULTURAL LAND HOLDINGS AND AREA

As per 2010-11 Census

Sl. No.	Name of the Taluka	Census of Agricultural Holdings (ಎಲ್ಲಾ) (ಎಲ್ಲಾ) (ಎಲ್ಲಾ) (ಎಲ್ಲಾ) (ಎಲ್ಲಾ) (ಎಲ್ಲಾ) (ಎಲ್ಲಾ) (ಎಲ್ಲಾ) (ಎಲ್ಲಾ)							
		Agricultural Land Holder (2-4 Ha.) (ಇತರರು)				Semi Medium Agril. Land Holder (2-4 Ha.) (Others)			
		Male	Female	Institutions	MI AÖ Total	Male	Female	Institutions	MI AÖ Total
1	2	543	544	545	546	547	548	549	550
1	Devdurga	7117	1230	2	8349	19649.31	3410.78	4.69	23064.78
2	Lingasugur	12104	2300	0	14404	32744.48	6270.13	0	39014.61
3	Manvi	9995	2100	0	12095	27095.22	5697.15	0	32792.37
4	Raichur	8460	967	2	9429	23167.20	2623.26	6.49	25796.95
5	Sindhanur	9845	2677	0	12522	26494.83	7121.81	0	33616.64
	Total	47521	9274	4	56799	129151.04	25123.13	11.18	154285.35

ಪಾಠ್ಯ ವಿಷಯ » ಕೃಷಿ ಭೂಮಿಗಳಲ್ಲಿ ಅಧಿಕಾರಿಗಳಿಗೆ « 1 ಲೆಕ್ಕಾಚಾರ
AGRICULTURAL LAND HOLDINGS AND AREA

As per 2010-11 Census

Sl. No.	Name of the Taluka	CgE Aza A » qA AAggA (MI AO) Semi Medium Agril. Land Holder (2-4 Ha.) (Total)							
		ÀASEà / Number				« 1 ÚÀ t ò / Area			
		¥AAgAAµAgAA Male	aAA > ¥EAiAAgAA Female	ÀAWA AA, EUDAVAA Institutions	MI AO Total	¥AAgAAµAgAA Male	aAA > ¥EAiAAgAA Female	ÀAWA AA, EUDAVAA Institutions	MI AO Total
1	2	551	552	553	554	555	556	557	558
1	zE AANA Devdurga	12336	1892	2	14230	33691	5169.93	4.69	38865.62
2	° AUAAUAgAA Lingasugur	17231	3117	0	20348	46508	8430.90	0	54938.9
3	a AEA Manvi	13743	2719	0	16462	37205	7355.37	0	44560.37
4	gAAiAZAgAA Raichur	11386	1091	2	12479	31159	2960.56	6.49	34126.05
5	1 AzAAgAA Sindhanur	11867	3133	0	15000	31944	8334.74	0	40278.74
	MI AO Total	66563	11952	4	78519	180507	32251.50	11.18	212769.68

PÀÈ ¶ ¶ Æ » qAA a 1/2 U A 1/4 A a AA v AA U « 1 U t ò
AGRICULTURAL LAND HOLDINGS AND AREA

As per 2010-11 Census

Sl. No.	Name of the Taluka	a 1/2 U A 1/4 A » qAA a 1/2 U A 1/4 A (¶ A 2 µ Ò Á w) / Medium Agril. Land Holder (4-10 Ha.) (SC)							
		AASÉá / Number				« 1 U t ò / Area			
		¶ AA q AA µ Ag AA Male	a AA » 1/2 E Ai AA q AA Female	. AA WA AA, É U A V AA Institutions	MI AÖ Total	¶ AA q AA µ Ag AA Male	a AA » 1/2 E Ai AA q AA Female	. AA WA AA, É U A V AA Institutions	MI AÖ Total
1	2	559	560	561	562	563	564	565	566
1	Z É A A U A Devdurga	423	56	0	479	2347.96	312.63	0	2660.59
2	° A U A A U A g A Lingasugur	644	100	0	744	3573.46	523.75	0	4097.21
3	a A E A Manvi	383	71	0	454	2191.82	393.40	0	2585.22
4	g A Ai A Z A g A Raichur	423	3	0	426	2453.98	19.07	0	2473.05
5	1 A z A A g A Sindhanur	236	27	0	263	1279.45	139.71	0	1419.16
	MI AÖ Total	2109	257	0	2366	11846.67	1388.56	0	13235.23

PÀÈ ¶ ¶ Æ » qÀÀ a 1/2 UÀ 1/4 À a ÀÀ VÀÀ U « 1 UÀ t ò

AGRICULTURAL LAND HOLDINGS AND AREA

As per 2010-11 Census

Sl. No. DÀDÀ ÈDÀ " Uò	Name of the Taluka ³ NÀ Ö ò DÒ - D T D 1 U È D - D	a À À À À » q À À À À À À (¥ À µ À ¥ À U À À) Medium Agril. Land Holder (ST) (4-10 Ha.)							
		, À À È Á / Number				« 1 UÀ t ò / Area			
		¥ À À G À À µ À G À À Male	a À À » 1/2 È À À À G À À Female	, À À W À À À, È U À V À À Institutions	MI À Ö Total	¥ À À G À À µ À G À À Male	a À À » 1/2 È À À À G À À Female	, À À W À À À, È U À V À À Institutions	MI À Ö Total
1	2	567	568	569	570	571	572	573	574
1	z È À À À Devdurga	1205	113	0	1318	6795.63	610.36	0	7405.99
2	° À U À À U À G À Lingasugur	1123	148	0	1271	6300.94	844.32	0	7145.26
3	a À È À Manvi	1095	146	0	1241	6193.07	814.38	0	7007.45
4	g À À i À À À G À Raichur	852	12	0	864	4943.28	65.53	0	5008.81
5	1 À z À À G À Sindhanur	537	92	0	629	3029.52	515.13	0	3544.65
	MI À Ö Total	4812	511	0	5323	27262.44	2849.72	0	30112.16

PÀÈ ¶ ¶ Æ » qÀÀ a 1/2 UÀ 1/4À a ÀÀVÀÀÜ « 1Ü t ò
AGRICULTURAL LAND HOLDINGS AND AREA

As per 2010-11 Census

Sl. No.	Name of the Taluka	Medium Agril. Land Holder (Others) (4-10 Ha.)							
		Number				Area			
		Male	Female	Institutions	MI AO Total	Male	Female	Institutions	MI AO Total
1	2	575	576	577	578	579	580	581	582
1	Devdurga	3469	524	0	3993	20470.11	3065.32	0	23535.43
2	Lingasugur	5706	918	0	6624	32817.68	5232.88	0	38050.56
3	Manvi	5500	970	1	6471	31827.25	5527.90	9.16	37364.31
4	Raichur	5068	252	0	5320	29594.55	1464.03	0	31058.58
5	Sindhanur	4632	1035	1	5668	26142.27	5838.44	5.19	31985.90
	Total	24375	3699	2	28076	140851.86	21128.57	14.35	161994.78

PÀÈ ¶ ¶ Æ » qÀÀ a½UÀ¼ÀÀ aÀÀVÀÀÜ « 1Ü t ò

AGRICULTURAL LAND HOLDINGS AND AREA

As per 2010-11 Census

Sl. No.	Name of the Taluka	aÀÀA » qÀÀAzAggÀ(¥ÀµÖAw)/Medium Agril. Land Holder (4-10 Ha) (Total)							
		AASÉa / Number				« 1Ü t ò/Area			
		¥ÀAgÀµAgÀ Male	aÀÀ » ¼ÉAÀAgÀ Female	ÀAWA ÀÀ, ÉUAVÀÀ Institutions	MI ÄÖ Total	¥ÀAgÀµAgÀ Male	aÀÀ » ¼ÉAÀAgÀ Female	ÀAWA ÀÀ, ÉUAVÀÀ Institutions	MI ÄÖ Total
1	2	583	584	585	586	587	588	589	590
1	zÉÀÀÀ Devdurga	5097	693	0	5790	29613.70	3988.31	0	33602.01
2	°AUÀÀUÀgÀ Lingasugur	7473	1166	0	8639	42692.08	6600.95	0	49293.03
3	aÀÀÀ Manvi	6978	1187	1	8166	40212.14	6735.68	9.16	46956.98
4	gÀÀiÀZAgÀ Raichur	6343	267	0	6610	36999.81	1548.63	0	38548.44
5	1AzÀAgÀ Sindhaur	5405	1154	1	6560	30451.24	6493.28	5.19	36949.71
	MI ÄÖ Total	31296	4467	2	35765	179968.97	25366.85	14.35	205350.17

ಪÀÈ¶ ¶ÀÈ » qÀÀ aÀ½UA¼ÀÀ aÀAvÀÀÜ « 1ÜÀ tð
AGRICULTURAL LAND HOLDINGS AND AREA

As per 2010-11 Census

Sl. No. ಬÀÀÀ ÈÀ"Ü	Name of the Taluka ³NÀÖ00-0T0 1 ÜÈ-00	zÈq0À » qÀÀ AzÀgÀ (¶À µ0Àw)/Large Agril. Land Holder (More than 10 Ha.) (SC)							
		ÀÀÈÀ / Number				« 1ÜÀ tð/Area			
		¶ÀÀgÀÀµÀgÀÀ Male	aÀÀ » ¼ÈÀÀÀgÀÀ Female	ÀÀWÀ ÀÀ, ÈÜÀ¼ÀÀ Institutions	MI ÀÖ Total	¶ÀÀgÀÀµÀgÀÀ Male	aÀÀ » ¼ÈÀÀÀgÀÀ Female	ÀÀWÀ ÀÀ, ÈÜÀ¼ÀÀ Institutions	MI ÀÖ Total
1	2	591	592	595	596	597	598	599	600
1	zÈÀÀÀÀ Devdurga	29	5	0	34	361.27	64.95	0	426.22
2	°AUÀÀUÀgÀÀ Lingasugur	29	6	0	35	364.72	78.14	0	442.86
3	aÀÈÀ Manvi	37	3	0	40	481.79	30.94	0	512.73
4	gÀÀiÀzÀgÀÀ Raichur	23	1	0	24	301.75	14.82	0	316.57
5	1AzÀÀgÀÀ Sindhanur	15	1	0	16	178.03	10.37	0	188.40
	MI ÀÖ Total	133	16	0	149	1687.56	199.22	0	1886.78

ಪ್ರಾಂತ್ಯದ ಜಮೀನು ಹಾಗೂ ವಿಸ್ತೀರ್ಣ
AGRICULTURAL LAND HOLDINGS AND AREA

As per 2010-11 Census

Sl. No.	Name of the Taluka	Large Agri. Land Holder (More than 10 Ha.) (ST)							
		Number				Area			
		Male	Female	Institutions	MI	Male	Female	Institutions	Total
1	2	601	602	603	604	605	606	607	608
1	Devdurga	111	10	0	121	1392.39	137.78	0	1530.17
2	Lingasugur	121	11	0	132	1663.42	156.39	0	1819.81
3	Manvi	93	10	0	103	1161.26	143.00	0	1304.26
4	Raichur	77	2	0	79	949.32	28.93	0	978.25
5	Sindhanur	33	12	0	45	392.84	146.07	0	538.91
	MI								
	Total	435	45	0	480	5559.23	612.17	0	6171.40

ಪ್ರಾಂತ್ಯದ ಜಮೀನ್ದಾರಿ ಮತ್ತು ಸಣ್ಣ ಜಮೀನ್ದಾರಿಗಳ ವಿವರ
AGRICULTURAL LAND HOLDINGS AND AREA

As per 2010-11 Census

Sl. No.	Name of the Taluka	Large Agrl. Land Holder (More than 10 Ha.) (Others)							
		Number				Area			
		Male	Female	Institutions	MI Total	Female	Male	Institutions	MI Total
1	2	609	610	611	612	613	614	615	616
1	Devdurga	548	101	0	649	7441.95	1279.99	0	8721.94
2	Lingasugur	776	111	2	889	10805.28	1490.37	515.31	12810.96
3	Manvi	791	123	1	915	10155.67	1589.27	12.01	11756.95
4	Raichur	762	33	0	795	10114.66	430.27	0	10544.93
5	Sindhanur	494	95	2	591	6322.26	1179.37	35.34	7536.97
	MI Total	3371	463	5	3839	44839.82	5969.27	562.66	51371.75

ಪಾಠ್ಯ ವಿಷಯ » ಕೃಷಿ ಭೂಮಿಗಳಲ್ಲಿ ಹೆಚ್ಚಿನವರು < 10 ಹೆಕ್ಟಾರ್
AGRICULTURAL LAND HOLDINGS AND AREA

As per 2010-11 Census

Sl. No.	Name of the Taluka	Large Agrl. Land Holder (More than 10 Ha.) (Total)							
		Number				Area			
		Male	Female	Institutions	Total	Male	Female	Institutions	Total
1	2	617	618	619	620	621	622	623	624
1	Devdurga	688	116	0	804	9195.61	1482.72	0	10678.33
2	Lingasugur	926	128	2	1056	12833.42	1724.90	515.31	15073.63
3	Manvi	921	136	1	1058	11798.72	1763.21	12.01	13573.94
4	Raichur	862	36	0	898	11365.73	474.02	0	11839.75
5	Sindhnanur	542	108	2	652	6893.13	1335.81	35.34	8264.28
	MI AO Total	3939	524	5	4468	52086.61	6780.66	562.66	59429.93

ಪ್ರಾಂತ್ಯದ ಕೃಷಿ ಭೂಮಿಗಳ ವಿವರ
AGRICULTURAL LAND HOLDINGS AND AREA

As per 2010-11 Census

Sl. No.	Name of the Taluka	Total Agri. Land Holder (SC)							
		Number				Area			
		Male	Female	Institutions	Total	Male	Female	Institutions	Total
1	2	625	626	627	628	629	630	631	632
1	Devdurga	8206	1387	0	9593	13383.34	2123.08	0	15506.42
2	Lingasugur	8744	1619	0	10363	16925.94	2935.35	0	19861.29
3	Manvi	6701	1819	0	8520	10671.49	2283.88	0	12955.37
4	Raichur	7201	466	0	7667	11081.21	561.85	0	11643.06
5	Sindhanur	4401	1470	0	5871	6560.33	1665.61	0	8225.94
	Total	35253	6761	0	42014	58622.31	9569.77	0	68192.08

PÀÈ¶ ¶ÀÈ » qÀÀ^aÀ½UÀ¼ÀÀ^aÀÀVÀÀU « 1ÜÅ tÕ

AGRICULTURAL LAND HOLDINGS AND AREA

As per 2010-11 Census

Sl. No. DÀDÜ ÈDÀ"Üö	Name of the Taluka ³NÀÖöDÜ-ÈTÜ 1ÜÈD-ÈÜ	MI ÅÖ Å » qÀÀ ^a À½UÀ¼ÀÀ ^a ÀÀVÀÀU « 1ÜÅ tÕ / Total Agri. Land Holder (ST)							
		ÀÀSÈá / Number				« 1ÜÅ tÕ / Area			
		¥ÀÀgÀÀµÀgÀÀ Male	ªÀÀ » ¼ÈÀÀÀgÀÀ Female	ÀÀWÀ ÀÀ, ÈUÀVÀÀ Institutions	MI ÅÖ Total	¥ÀÀgÀÀµÀgÀÀ Male	ªÀÀ » ¼ÈÀÀÀgÀÀ Female	ÀÀWÀ ÀÀ, ÈUÀVÀÀ Institutions	MI ÅÖ Total
1	2	633	634	635	636	637	638	639	640
1	zÈ ÀÀÀÀ Devdurga	14942	2037	0	16979	28238.98	3414.37	0	31653.35
2	° AUÀÀUÀgÀÀ Lingasugur	9425	1431	0	10856	21958.22	3155.03	0	25113.25
3	ª ÀÈÀ Manvi	11988	2435	0	14423	22690.82	3843.41	0	26543.23
4	gÀÀi ÀZÀgÀÀ Raichur	9593	819	0	10412	17474.49	1086.67	0	18561.16
5	¹AzÀÀgÀÀ Sindhnanur	6132	1597	0	7729	11413.58	2555.55	0	13969.13
	MI ÅÖ Total	52080	8319	0	60399	101776.09	14055.03	0	115831.12

ಪ್ರಾಂತ್ಯ ಸರ್ಕಾರ » ಕರ್ನಾಟಕ ರಾಜ್ಯ ಸರ್ಕಾರ » ೨೦೧೧-೧೨
AGRICULTURAL LAND HOLDINGS AND AREA

As per 2010-11 Census

Sl. No.	Name of the Taluka	Total Total Agrl. Land Holder (Others)							
		Number				Area			
		Male	Female	Institutions	Total	Male	Female	Institutions	Total
1	2	641	642	643	644	645	646	647	648
1	Devdurga	26646	4533	2	31181	64542.93	10726.57	4.69	75274.19
2	Lingasugur	39604	7929	2	47535	100983.25	18534.67	515.31	120033.23
3	Manvi	41162	10198	2	51362	93469.44	19572.15	21.17	113062.76
4	Raichur	37675	4197	2	41874	86040.54	7581.15	6.49	93628.18
5	Sindhnanur	42970	14695	3	57668	85776.08	23949.05	40.53	109765.66
	MI AO Total	188057	41552	11	229620	430812.24	80363.59	588.19	511764.02

ಪ್ರಾಂತ್ಯ ಸರ್ಕಾರ » ಕರ್ನಾಟಕ ಸರ್ಕಾರ » ೨೦೧೧-೧೨
AGRICULTURAL LAND HOLDINGS AND AREA

As per 2010-11 Census

Sl. No. ಬಿ.ನಂ.	Name of the Taluka ತಾಲ್ಲೂಕಿನ ಹೆಸರು	Total Agri. Land Holder (Total)							
		Number				Area			
		Male	Female	Institutions	Total	Male	Female	Institutions	Total
1	2	649	650	651	652	653	654	655	656
1	Devdurga	49794	7957	2	57753	106165.25	16264.02	4.69	122433.96
2	Lingasugur	57773	10979	2	68754	139867.41	24625.05	515.31	165007.77
3	Manvi	59851	14452	2	74305	126831.75	25699.44	21.17	152552.36
4	Raichur	54469	5482	2	59953	114596.24	9229.67	6.49	123832.40
5	Sindhanur	53503	17762	3	71268	103749.99	28170.21	40.53	131960.73
	Total	275390	56632	11	332033	591210.64	103988.39	588.19	695787.22

ಅಗ್ರಿಕಲ್ಚರ್ / Agriculture (2011-12)

ಇಳಿಜಾರುಗೊಳಿಸಿದ ಭೂಮಿಯ ವಿಸ್ತೀರ್ಣ (ಹೆಕ್ಟೇರ್) Net area irrigated (Hectares)

Sl. No. ಕ್ರಮ ಸಂಖ್ಯೆ	Name of the Taluka ತಾಲ್ಲೂಕು ಹೆಸರು	ಕಾಲುವೆ Canals			ತೆಂಗುಗಳ ತೊಟ್ಟಿಲು Tanks			ಗೊಳಿಸಿದ ತೊಟ್ಟಿಲು Wells		
		ದೂರ (ಕಿ.ಮೀ.) Length in KMS	ಗಿಡುಗೆ ಇಳಿಜಾರುಗೊಳಿಸಿದ ಮುಖ್ಯ ಭೂಮಿ Grass Irrigated Area	ಇಳಿಜಾರುಗೊಳಿಸಿದ ಮುಖ್ಯ ಭೂಮಿ Net Area Irrigated	ಸಂಖ್ಯೆ Nos	ಗಿಡುಗೆ ಇಳಿಜಾರುಗೊಳಿಸಿದ ಮುಖ್ಯ ಭೂಮಿ Grass Irrigated Area	ಇಳಿಜಾರುಗೊಳಿಸಿದ ಮುಖ್ಯ ಭೂಮಿ Net Area Irrigated	ಸಂಖ್ಯೆ Nos	ಗಿಡುಗೆ ಇಳಿಜಾರುಗೊಳಿಸಿದ ಮುಖ್ಯ ಭೂಮಿ Grass Irrigated Area	ಇಳಿಜಾರುಗೊಳಿಸಿದ ಮುಖ್ಯ ಭೂಮಿ Net Area Irrigated
1	2	657	658	659	660	661	662	663	664	665
1	ಜಿಲ್ಲಾ Devdurga	06	46767	38935	65	398	328	1985	1968	1550
2	ಲಿಂಗಸುಗುರು Lingasugur	25	27631	25144	21	40	40	3056	1956	1536
3	ಮನ್ವಿ Manvi	32	46710	36678	26	148	122	942	562	438
4	ರಾಚುರು Raichur	28	15443	12470	191	731	731	3829	3275	2941
5	ಸಿಂಧಾನುರು Sindhanur	59	69645	55066	2	0	0	137	69	69
	ಒಟ್ಟು Total	150	206196	168293	305	1317	1221	9949	7830	6534

ಅಗ್ರಿಕ್ಯಾಲ್ಚರ್ / Agriculture

Net area irrigated (Hectares) 2011-12

Sl. No.	Name of the Taluka	Tube Wells			Lift Irrigation			Other Sources	Total
		Nos	Grass Irrigated Area	Net Area Irrigated	Nos	Grass Irrigated Area	Net Area Irrigated		
1	2	666	667	668	669	670	671	672	673
1	Devdurga	900	2111	1870	13	455	424	0	51699
2	Lingasugur	1980	5990	5470	424	789	763	0	36406
3	Manvi	788	844	672	1089	622	567	0	48886
4	Raichur	1123	1770	1175	1342	1408	1398	0	22627
5	Sindhanur	780	5052	2339	1602	3968	2208	0	78734
	Total	5571	15767	11526	4470	7242	5390	0	238352

Area of Agriculture

Year:2011-12

Area of principle crops

Sl. No.	Name of the Taluka	Cereals Area (Hect)							
		Paddy	Jowar	Maize	Maize	Ragi	Wheat	Other Minor Millets	Total Cereals & Minor millets
1	2	674	675	676	677	678	679	680	681
1	Devdurga	14750	7769	7225	15	0	182	0	29941
2	Lingasugur	5653	40653	29524	481	0	2116	0	78427
3	Manvi	40687	18171	3297	25	0	9	0	62189
4	Raichur	13490	4134	780	0	0	0	0	18404
5	Sindhnanur	68120	15411	5390	166	0	0	30	89117
	Total	142700	86138	46216	687	0	2307	30	278078

ಅರಸೀಕೆರೆ / Agriculture

Year:2011-12

ಅರಸೀಕೆರೆ / Area of principle crops

ಜಿಲ್ಲಾ ಪಂಚಾಯತ್ (ಎ) / Oil Seeds(Hect)

Sl. No.	Name of the Taluka	ಭೂಮಿ Ground Nut	ಸೂರ್ಯಕಿರಣ Sun Flower	ಸೂರ್ಯಕಿರಣ Saf-flower	ಕಾಸ್ಟಿಂಗ್ Castor	ಸೆಸಾಂಮ Sesamum	ನಿಗರ್ Niger seed	ಲಿನ್ಸೀಡ್ Linseed	ಒಟ್ಟು Total oil Seeds
1	2	693	694	695	696	697	698	699	700
1	ದೇವ್ದುರ್ಗಾ Devdurga	15500	13724	195	10	0	19	0	29448
2	ಲಿಂಗಾಸುಗುರಿ Lingasugur	15356	18526	1946	0	5202	10	281	41321
3	ಮಂವಿ Manvi	1602	9868	30	0	20	0	0	11520
4	ರಾಚುರು Raichur	5135	4370	166	855	0	0	0	10526
5	ಸಿಂಧಾನೂರು Sindhanur	455	7702	537	25	105	15	18	8857
	ಒಟ್ಟು Total	38048	54190	2874	890	5327	44	299	101672

ಅಸ್ತಾನು ಆಸ್ತಿ / Agriculture Year:2011-12

ಏಕಕಾಲೀನ ಕೃಷಿಯ ವಿಸ್ತೀರ್ಣ / Area of principle crops

ಅಸ್ತಾನು ಕೃಷಿಯ (ಹೆಕ್ಟ) / Commercial Crops(Hect)

Sl. No. ದಾಖಲೆ ಸಂಖ್ಯೆ	Name of the Taluka ತಾಲ್ಲೂಕು ಹೆಸರು	ಕಬ್ಬಿ Cotton	ಪಚ್ಚುಗಡ್ಡೆ Sugar Cane	ತಾಟು Tobacco	ಏಕಕಾಲೀನ ಕೃಷಿಯ Total Commercial Crops
1	2	701	702	703	704
1	ಪೆಪ್ಪಳಿ Devdurga	17050	18	16	46532
2	ಲಿಂಗಸುಗುರಿ Lingasugur	3120	10	57	44508
3	ಮಣಿ Manvi	5162	40	2	16724
4	ರಾಚಿರು Raichur	9990	84	13	20613
5	ಸಿಂಧಾನುರ Sindhannur	3145	110	0	12112
	ಒಟ್ಟು Total	38467	262	88	140489

ಅಣ್ಣಾ, ಆಣ್ಣಾ / Agriculture 2010-11 (in M.Ts)

ಕರಾವಳಿ ಸಸ್ಯಾಭಿವೃದ್ಧಿ / Production of Cereals

Sl. No. 'ಬಿಬಿಡಿ ಎಡಿ' ಉ	Name of the Taluka ಸಿಬಿಡಿ-ಬಿಬಿಡಿ ಉಡಿ-ಬಿಬಿಡಿ	ಪದ್ಧಿ Paddy	ಎಲಿಫೆಂಟ Jowar	ಬೇಜಿ Bajara	ಮೆಕ್ಕೆ Maize	ಗಿಳಿ Ragi	ವಿಳಿ Wheat	ಇತರೆ ವಿಳಿ ಸಸ್ಯಾಭಿವೃದ್ಧಿ Other Minor Millets	ಒಟ್ಟು ಕರಾವಳಿ ಸಸ್ಯಾಭಿವೃದ್ಧಿ Total Cereals
1	2	705	706	707	708	709	710	711	712
1	ಬಿಬಿಡಿ Devdurga								
2	ಬಿಬಿಡಿ Lingasugur								
3	ಬಿಬಿಡಿ Manvi								
4	ಬಿಬಿಡಿ Raichur								
5	ಬಿಬಿಡಿ Sindhanur								
	ಒಟ್ಟು Total	782556	165358	48017	3103	0	2112	0	3938

ಕರ್ನಾಟಕ ಕೃಷಿ ಮತ್ತು ಮತ್ಸ್ಯ ಇಲಾಖೆ Agriculture 2010 - 11 **ಗ್ರಾಹ್ಯ ಉತ್ಪಾದನೆ** Production (in M.Ts)

Sl. No.	Name of the Taluka	ಉತ್ಪಾದನೆ / Production of Pulses								
		ತುರು	ಹಸಿ ಗ್ರಾಂ	ಬ್ಲಾಕ್ ಗ್ರಾಂ	ಹಸಿ ಗ್ರಾಂ	ಅವರೆ	ಕುಳಿ	ಬೆಂಗಳೂರು ಗ್ರಾಂ	ಒಟ್ಟು ಉತ್ಪಾದನೆ	ಒಟ್ಟು ಆಹಾರಿ ಧಾನ್ಯ
1	2	713	714	715	716	717	718	719	720	721
1	ದೇವದುರ್ಗ									
2	ಲಿಂಗಸುಗುರು									
3	ಮನ್ವಿ									
4	ರಾಚುರು									
5	ಸಿಂಧಾನುರು									
	ಒಟ್ಟು	20986	388	15	2362	11	157	45180	69108	809654

Agriculture 2010-11

Production under important crops										Production of commercial crops :		
Production of Oil Seeds										(in Tonnes)		
Sl. No.	Name of the Taluka	Ground Nut	Sun Flower	Saf-flower	Castor	Sessamum	Niger seed	Other Oil Seeds	Total oil Seeds	Cotton	Sugar Cane	Tobacco
1	2	722	723	724	725	726	727	728	729	730	731	732
1	Devdurga											
2	Lingasugur											
3	Manvi											
4	Raichur											
5	Sindhaur											
	Total	30872	27980	2967	510	2254	8	75	64666	56122	12985	0

Dzágà:- As per FRE of DES, Bangalore

ವೇಲಿ ಜಾ ಉತ್ಪಾದನೆ (ಫಲಿತಾಂಶ) 2010-11

Production of Plantain crops (In.Tonnes)

Sl. No. (ಕ್ರಮ ಸಂಖ್ಯೆ)	Name of the Taluka (ತಾಲ್ಲೂಕಿನ ಹೆಸರು)	Coconut (ಕಾಯಿ)	Arecanut (ಅರೆಕಾಯಿ)	Cardamom (ಕಾರ್ದಮಂ)	Pepper (ಪೆಪ್ಪರ್)	Cashewnut (ಕಾಷ್ಣು)	Cocoa # (ಕೋಕಾ #)
1	2	733	734	735	736	737	738
1	Devdurga (ದೇವ್ದುರ್ಗ)	98	0	0	0	0	0
2	Lingasugur (ಲಿಂಗಸುಗುರ)	94	0	0	0	0	0
3	Manvi (ಮಾವಿ)	76	0	0	0	0	0
4	Raichur (ರಾಚುರು)	91	0	0	0	0	0
5	Sindhanur (ಸಿಂಧಾನುರು)	86	0	0	0	0	0
	Total (ಒಟ್ಟು)	445	0	0	0	0	0

ಅರಸೀಕೆರೆ ವಲಯದಲ್ಲಿ 2012-13

Production under Important Horticulture Crops (Fruits Crops) (M.Tonnes)

Sl. No.	Name of the Taluka	Banana	Mango	Lemon	Pine apple	Guava	Grapes	Sapota	Pomegranate	Papaya
1	2	739	740	741	742	743	744	745	746	747
1	Devdurga	41	13	156	0	0	0	19	13	8
2	Lingasugur	13	47	45	0	25	6	11	114	58
3	Manvi	8	21	10	0	4	0	2	77	6
4	Raichur	6	80	5	0	0	0	8	55	23
5	Sindhnanur	40	26	15	0	15	0	10	195	40
	Total	108	187	231	0	44	6	50	454	135

ಆರಾಜ್ಯದ ಮುಖ್ಯ ತರಕಾರಿ ಸಸ್ಯಗಳ (2012-13)
 Production under Important Vegetable Crops (M.Tons)

Sl. No.	Name of the Taluka	Potato	Tomato	Brinjal	Beans	Cluster Beans	Onion	Dry Chillies	Total Leafy Vegetables	Total Gourd Variety Vegetables
1	2	748	749	750	751	752	753	754	755	756
1	Devdurga	0	171	38	12	0	441	3321	152	179
2	Lingasugur	0	173	58	29	0	227	146	120	104
3	Manvi	0	38	8	9	0	774	726	79	82
4	Raichur	0	158	45	17	0	280	220	127	159
5	Sindhnanur	0	25	45	10	0	20	167	134	144
	Total	0	565	194	77	0	1742	4580	612	668

KARNATAKA / Agriculture 2010-11									
Yield of Important Crops 2010-11									
Yield of Cereals (K.G/Hect)									
Sl. No.	Name of the Taluka	Paddy	Jowar	Bajra	Maize	Ragi	Wheat	Other Minor Millets	Total Cereals
1	2	757	758	759	760	761	762	763	764
1	Devdurga								
2	Lingasugur								
3	Manvi								
4	Raichur								
5	Sindhanur								
	Total	4714	1533	938	3224	0	869	1634	3250

ଆଜ୍ଞାପତ୍ର / Agriculture 2010-11

		ଫସଲର ଉତ୍ପାଦନ (କି.ଗ୍ରା/ହେକ୍ଟର) / Yield Of Pulses (K.G/Hect) - 2010-11								
Sl. No. କ୍ରମିକ ସଂଖ୍ୟା	Name of the Taluka ତାଲୁକା ନାମ	ଟୁର Tur	ଘୋଷା Horse Gram	କଳି Black Gram	ହରିଶା Green Gram	ଆବର Avare	ଗୋମୁଗ Cowpea	ବେଙ୍ଗା Bengal Gram	ମିଆଁ Total Pulses	ମିଆଁ Total Food Grains
1	2	765	766	767	768	769	770	771	772	773
1	ଦେବୁର୍ଗା Devdurga									
2	ଲିଙ୍ଗାସୁଗର Lingasugur									
3	ମାନ୍ବି Manvi									
4	ରାଞ୍ଚୁର Raichur									
5	ସିନ୍ଧାନୁର Sindhanur									
	ମିଆଁ Total	356	383	382	161	943	398	474	406	1623

ಅರಸೀಕೆರೆ / Agriculture 2010-11

ಜಿಲ್ಲಾ ಪಂಚಾಯತ್ (ಕೆ.ಗ/ಹೆಕ್ಟಾರ್) / Yield Of Oil Seeds (K.G/Hect) - 2010-11

Sl. No.	Name of the Taluka	Ground Nut	Sun Flower	Saf-flower	Castor	Seasamum	Lin-seed	Soya bean	Niger seed	Total oil Seeds
1	2	774	775	776	777	778	779	780	781	782
1	Devdurga									
2	Lingasugur									
3	Manvi									
4	Raichur									
5	Sindhanur									
	Total	864	525	888	413	397	494	0	304	650

Source: As per Fully revised estimates

ಅಟ್ಟಿ ಗಿಣಿ ಗಿಣಿ (ಒಟ್ಟು)

Yield of Commercial Crops (in Tonnes) 2009-10

		ಅಟ್ಟಿ ಗಿಣಿ ಗಿಣಿ (ಒಟ್ಟು) Yield of Commercial Crops (in Tonnes) 2009-10		
Sl. No.	Name of the Taluka	ಒಟ್ಟು Cotton	ಪಿಣಿ Sugar Cane	ವಿಣಿ Tobacco
1	2	783	784	785
1	ಜಿಣಿ Devdurga			
2	ಒಟ್ಟು Lingasur			
3	ಒಟ್ಟು Manvi			
4	ಗಿಣಿ Raichur			
5	ಒಟ್ಟು Sindhanur			
	MI ಒಟ್ಟು Total	367	102	0

Yield of Plantation Crops (in Tonnes)

Yield of Plantation Crops (in Tonnes)

Year 2010-11

Sl. No.	Name of the Taluka	CrPÉ Areca nut	K®Ql Cardamom	aÉÄt, ÄÄ Pepper	UÉÄÄqÄÄ© Cashewnut	PÉÄÄPÉÄÉ Cocoa
1	2	786	787	788	789	790
1	zÉÄÄÄÄ Devdurga					
2	°AUÄÄÄÄÄÄ Lingasur					
3	aÄÄÄÄÄ Manvi					
4	gÄÄÄÄÄÄÄ Raichur					
5	¹AzÄÄÄÄÄÄ Sindhaur					
	MI ÄÖ Total	0	0	0	0	0

ಗೌರವ / Agriculture YEAR 2012-13

ಗೌರವ ಪಾಠಶಾಲೆಗಳಲ್ಲಿ (ಟನ್) ವಿತರಣೆ
Distribution of chemical fertilizers (Tonnes)

ಗೌರವ ಪಾಠಶಾಲೆಗಳಲ್ಲಿ (ಟನ್) ವಿತರಣೆ Distribution of chemical fertilizers (Tonnes)					
Sl. No. ಕ್ರಮ ಸಂಖ್ಯೆ	Name of the Taluka ತಾಲ್ಲೂಕು ಹೆಸರು	ಗೌರವ Nitrogen	ಗೌರವ Phosphorus	ಕಬ್ಬಿಣ Potash	ಒಟ್ಟು Total
1	2	791	792	793	794
1	ಬೆಂಗಳೂರು Devdurga	9910	4464	1968	16342
2	ಲಿಂಗಸುಗುರು Lingasugur	10736	4836	2132	17704
3	ಮಂವಿ Manvi	23124	10415	4592	38131
4	ರಾಚಿರು Raichur	14040	6323	2788	23151
5	ಸಿಂಧಾನುರು Sindhhanur	24776	11159	4900	40835
	ಒಟ್ಟು Total	82586	37197	16380	136163

ಅಣ್ಣಾಂ, ಆಣ್ಣಾಂ / Agriculture

Year:2012-13

(In Quintals)

Sl. No.	Name of the Taluka	2012-13 ಒಂ ಒಂ ಒಂ ಒಂ ಒಂ ಒಂ ಒಂ ಒಂ ಒಂ ಒಂ ಒಂ ಒಂ ಒಂ ಒಂ / Seeds distributed during 2012-13												
		Paddy	Jowar	Bajra	Maiz	Ragi	Tur	Horse gram	Black gram	Green gram	Bengal gram	Ground nut	Sunflower	Cotton
1	2	795	796	797	798	799	800	801	802	803	804	805	806	807
1	Devdurga	2897.50	44.49	518.81	0.00	0.00	28.80	0.00	0.00	2.35	224.00	3260.00	123.72	0.00
2	Lingasugur	1990.00	230.79	494.98	1.00	0.00	33.45	0.00	0.00	17.40	1609.00	4800.00	280.74	0.00
3	Manvi	3526.50	58.59	84.68	0.00	0.00	71.15	0.00	0.00	7.85	820.00	740.00	110.60	0.00
4	Raichur	3562.00	71.59	20.69	0.00	0.00	87.45	0.00	0.00	10.45	1406.00	395.00	64.04	0.00
5	Sindhanur	5789.00	118.30	122.60	24.70	0.00	10.55	0.00	0.00	22.50	3276.00	70.00	111.38	0.00
	Total	17149.00	523.73	1227.74	25.70	0.00	231.40	0.00	0.00	60.55	7334.00	9265.00	690.48	0.00

aAaA, AAIÄÄ / Agriculture

Year:2012-13

Sl. No.	Name of the Taluka	2012-13EÄÄ, Å° EA° è «vAj 1zÄ ¥Aj PAgAUVAÄ / Distributed Equipments															
		Tractor	Tiller	Pump set	Sprinkler	Earth Worm	Organic Manur	Bull Cart	Sprays	Roto water	Culti Vatare	Fodder Cutter	Gobar Gas	Green manure Seed	Harvester	Paddy Planter	Pesticides
1	2	808	809	810	811	812	813	814	815	816	817	818	819	820	821	822	823
1	Devdurga	0	0	0	237	0	75	0	558	0	29	0	0	0	0	0	2589
2	Lingasugur	0	2	0	237	0	47	0	559	1	33	0	0	0	0	0	3502
3	Manvi	0	2	10	251	0	70	0	765	6	24	0	0	0	0	0	3309
4	Raichur	0	1	5	52	10	75	0	558	1	16	0	0	0	0	0	2935
5	Sindhanur	0	21	6	34	0	25	0	981	7	24	0	0	555	0	0	3682
	Total	0	26	21	811	10	292	0	3421	15	126	0	0	555	0	0	16017

DzAgä dAn «zDÄ±PjÄ, Pm| E - ASf gÄAiÄZÄgÄ

ಅಗ್ರಿಕಲ್ಚರ್/Agriculture

2012-13ರಲ್ಲಿ ಜಿಲ್ಲೆಯಲ್ಲಿ ನೀಡಿದ ರೈತರಿಗೆ ವಾಗ್ದಾನದ ಅಧೀನದಲ್ಲಿ (ಸೇವಾ ಯೋಜನೆ)
 Details of Agril. Training Imparted to Farmers (in Numbers)

Sl. No.	Name of the Taluka	Food Production Mission (Rice)	(I.P.M)	Oil Seeds	Special Training	Atma yojane	R.K.B.Y.	S.D.P	Plants Production	Others
1	2	824	825	826	827	828	829	830	831	832
1	Devdurga	0	0	3	0	300	0	0	0	0
2	Lingasugur	0	0	4	0	265	0	0	0	0
3	Manvi	0	0	3	0	312	0	0	0	0
4	Raichur	0	0	3	0	275	0	0	0	0
5	Sindhanur	0	0	2	0	278	0	0	0	0
	Total	0	0	15	0	1430	0	0	0	0

ಕರ್ನಾಟಕ/ Agriculture

2012-13 ಒಟ್ಟಾರೆ ಉಳಿವಿಗಾಗಿ ಸರ್ಕಾರದಿಂದ ನೀಡಿದ ಒಟ್ಟಾರೆ

Cases of Farmers Suicides

Sl. No. (ಬಿಡಿ ಸಂಖ್ಯೆ)	Name of the Taluka (ತಾಲ್ಲೂಕಿನ ಹೆಸರು)	MI Ö ಒಟ್ಟಾರೆ Total Cases	ಒಟ್ಟಾರೆ ಸರ್ಕಾರದಿಂದ ಒಟ್ಟಾರೆ No. of cases compensated	wgÄ, ÄlovÄUEEAQA ಒಟ್ಟಾರೆ ಸರ್ಕಾರದಿಂದ ಒಟ್ಟಾರೆ No. of cases not compensated	ಒಟ್ಟಾರೆ ಸರ್ಕಾರದಿಂದ ಒಟ್ಟಾರೆ Amount Compensation	gEEvÄ ÄÄÄAPAÖ PEÄAZÄÄÄÄ, ÄÄSEÄ No. of Raitha Samparka Kendra
1	2	833	834	835	836	837
1	Devdurga	0	0	0	0	04
2	Lingasugur	0	0	0	0	04
3	Manvi	0	0	0	0	09
4	Raichur	1	0	0	0	06
5	Sindhnanur	0	0	0	0	14
	MI Ö Total	1	0	0	0	37

ಅಗ್ರಿಕಲ್ಚರ್/Agriculture

(in Hects)

2012-13ರಲ್ಲಿ ವಿವಿಧ ಯೋಜನೆಗಳ ಅಡಿಯಲ್ಲಿ ಅಭಿವೃದ್ಧಿಪಡಿಸಿದ ಕೃಷಿ ಭೂಮಿಯ ವಿಸ್ತೀರ್ಣ (ಎಕರೆ)

Agricultural Area Developed under different Schemes

Sl. No.	Name of the Taluka	Differnt Schemes			Oil Seeds	Atma Yojane
		Rice	Maize	pulses		
1	2	838	839	840	841	842
1	Devdurga	4094	0	2261	3713	2012
2	Lingasugur	3031	0	2861	5357	2000
3	Manvi	5751	0	3007	4002	2900
4	Raichur	5432	0	2840	3930	2745
5	Sindhanur	7635	0	3325	3766	1992
	Total	25943	0	14294	20768	11649

ಗೃಹ/ Sericulture

PA, AASA PEEUE/EAQA gEEvAgA, AASEa

No. of farmers engaged in occupation

YEAR 2012-13

Sl. No. 'DABO EDA"Uo	Name of the Taluka 3NÄOÖDÖ-DTD I UED=DO	» ¥AAa EEÄqAVE EVAE « 1UA t Ö (°É) Area under mulberry (Hects)	gEÄµEaUA/EqAA GvÄazAEÉ (I Ei UVA° e) Cocoon Production (in tonnes)	gEÄµEa PAE¶ PEEPE/EA r gAA@a UA@aAZA AASEa No. of villages engaged on Mulberry	PA, AASA PEEUE/EAQA gEEvAgA, AASEa No. of farmers engaged in occupation				GvÄaC 1ZA gEÄµEaANA aµE@a(°Pµe gAVE. UVA° e) Value of Silk Produced (Rs.in lakhs)	gEÄµEa UA/E r EA aµAqAA PAmEQAVAA Cocoon Markets
					»DŞÇÈDä cN´ SC	»DŞÇÈDä »DA-D® ST	... 3D-µJ Others	M©Öa Total		
1	2	843	844	845	846	847	848	849	850	851
1	zEÄÄUA Devdurga	26.00	2.461	16	12	10	13	35	8.775	0
2	°AUÄAUAgA Lingasugur	229.88	99.730	59	53	15	194	262	356.175	0
3	aµEÄ Manvi	39.60	11.677	5	7	5	14	26	41.700	0
4	gÄAiZAgA Raichur	10.20	0.812	5	0	5	3	8	2.900	0
5	1AzÄAgA Sindhanur	9.00	1.006	15	5	4	16	25	3.575	0
	MI ÄÖ Total	314.68	115.686	100	77	39	240	356	413.125	0

Sl. No. ಇಂಚಿ ಎಂ	Name of the Taluka ತಾಲ್ಲೂಕು ನಾಮ	No. of Beneficiaries under the former Catalitic Deveoplement Scheme ಫಿರ್ಮಿ ಕೃಷಿ ಅಭಿವೃದ್ಧಿ ಯೋಜನೆ ಅಡಿಯಲ್ಲಿ ಪಡೆದವರ ಸಂಖ್ಯೆ				No. of Benefited under Vandana Scheme ವಂದಾನಾ ಯೋಜನೆ ಅಡಿಯಲ್ಲಿ ಪಡೆದವರ ಸಂಖ್ಯೆ				«±» Gy... Beneficiaries under Special Component and Tribal Sub Plan	
		»SC ಎಸ್.ಸಿ.	»ST ಸ್ಟೇಶಿಯನ್	... ಇತರೆ	• MI ಮೊಟು	»SC ಎಸ್.ಸಿ.	»ST ಸ್ಟೇಶಿಯನ್	... ಇತರೆ	• MI ಮೊಟು	SCP	TSC
		852	853	854	855	856	857	858	859	860	861
1	Devdurga	12	9	8	29	0	0	0	0	0	3
2	Lingasugur	27	2	163	192	0	0	4	4	0	5
3	Manvi	5	5	16	26	0	0	4	4	0	3
4	Raichur	0	2	0	2	0	0	0	0	0	5
5	Sindhanur	0	4	0	4	0	0	0	0	0	4
	Total	44	22	187	253	0	0	8	8	0	20

**»DABÓ»ÑĀ'Ū ĀBÓ³DÓē »DABÓĀŪŪ- Bó EŪÓĀŪ-ĎTĎÓ/
Animal Husbandry & Veterinary Services**

Sl. No. DABÓ EĀA"Ūó	Name of the Taluka ³ÑĀÓŪŪŪ-ĎTĎ ŪŪEĎ-ĎÓ	ĈÑ'ĎÓĀÑ-ĎÓ -Ď±´ / Livestock Census (2008)								
		· ĎTĎ'Ď-ĎÓ-ĎTĎÓ / Cattle				SĀŪŪó-ĎTĎÓ Buffaloes	'ĎÓŠ-ĎTĎÓ/ Sheep			
		EĎēi' ÓĀiĀ Indige nious	Ā- ŪÓÇ ³Ďi Exotic	ĀÓĀBó³Ďi Cross Breed	• MI ĀÓ Total		EĎēi' ÓĀiĀ Indige nious	Ā- ŪÓÇ ³Ďi Exotic	ĀÓĀBó³Ďi Cross Breed	MI ĀĀ Total
1	2	862	863	864	865	866	867	868	869	870
1	zĒĀĀŪĀ Devdurga	86099	0	385	86484	30603	108535	0	0	108535
2	°ĀŪĀĀŪĀgĀ Lingasugur	93177	0	381	93558	35857	185713	0	0	185713
3	aĀĒĀ Manvi	90230	0	989	91219	58978	75099	0	39	75138
4	gĀĀiĀZĀgĀ Raichur	62858	0	104	62962	29160	114393	25	198	114616
5	¹ĀzĀĀgĀ Sindhnanur	67788	0	9434	77222	58460	77256	0	0	77256
	MI ĀÓ Total	400152	0	11293	411445	213058	560996	25	237	561258

የኢትዮጵያ ግብርና እና የእንስሳት ሥራ / Animal Husbandry & Veterinary Services

ግብርና ተኮር / Livestock Census (2008)

Sl. No.	Name of the Taluka	ግብርና ተኮር / Goats	ግብርና ተኮር / Pigs				ግብርና ተኮር / Rabbits	ግብርና ተኮር / Dogs	ግብርና ተኮር / Others	ግብርና ተኮር / Total Livestock	ግብርና ተኮር / Poultry	ግብርና ተኮር / Total tractors used for agricultural purpose
			ግብርና ተኮር / Indigenous	ግብርና ተኮር / Exotic	ግብርና ተኮር / Cross Breed	ግብርና ተኮር / Total						
1	2	871	872	873	874	875	876	877	878	879	880	881
1	ጊዩጊራጊራ Devdurga	88076	1498	0	0	1498	12	9396	27	324631	71614	ግብርና ተኮር / Total tractors used for agricultural purpose
2	ጊንጊራጊራ Lingasugur	116299	3263	0	0	3263	0	16591	21	451302	92214	
3	ጠጠጠጠ Manvi	67311	1319	0	0	1319	0	9203	29	303158	76146	
4	ጊራጊራጊራ Raichur	71842	9315	0	0	9315	17	9958	29	297676	75679	
5	ጊንጊራጊራ Sindhanur	38725	900	0	0	900	65	9339	150	262117	58793	
	ጠጠጠጠ Total	382253	16295	0	0	16295	94	54487	256	1638884	374446	0

ಕರ್ನಾಟಕ ರಾಜ್ಯ ವೇತನಾಂಗವ್ಯಾಪ್ತಿ ಮತ್ತು ಮೇಲ್ವಿಚಾರಣಾ ಅಂಗವ್ಯಾಪ್ತಿ / Animal Husbandry & Veterinary Services

ವೇತನಾಂಗ ಸಂಸ್ಥೆಗಳ ವಿವರಗಳು - 2013-14 ವೇತನಾಂಗ ಸಂಸ್ಥೆಗಳ ವಿವರಗಳು
 Veterinary Institutions as on 31-03-2013

Sl. No. (ಸಂಖ್ಯೆ)	Name of the Taluka (ತಾಲ್ಲೂಕಿನ ಹೆಸರು)	Veterinary Institutions as on 31-03-2013						
		Veterinary Hospitals (ವೇತನಾಂಗ ಆಸ್ಪತ್ರೆಗಳು)	Dispensaries (ವೇತನಾಂಗ ಕಛೇರಿಗಳು)	Primary Veterinary Centres (ಪ್ರಾಥಮಿಕ ವೇತನಾಂಗ ಕೇಂದ್ರಗಳು)	Mobile Dispensaries (ಮೊಬೈಲ್ ವೇತನಾಂಗ ಕಛೇರಿಗಳು)	Artificial Insemination Centres (ಕೃತಕ ಸಂತಾನೋತ್ಪಾದನ ಕೇಂದ್ರಗಳು)	EvAgE/ Others (ಇತರೆ)	MI AO Total (ಒಟ್ಟು)
1	2	882	883	884	885	886	887	888
1	Devdurga (ದೇವದುರ್ಗ)	1	11	0	1	0	0	13
2	Lingasugur (ಲಿಂಗಸುಗುರ)	2	16	1	1	2	0	22
3	Manvi (ಮನ್ವಿ)	4	9	5	1	2	0	21
4	Raichur (ರಾಚಿಹುರ)	1	11	9	1	0	2	24
5	Sindhhanur (ಸಿಂಧನೂರು)	1	14	4	1	2	3	25
	Total	9	61	19	5	6	5	105

ಯಾಳುಗಳಿಗೆ ಅನಾಥವೇಳೆಗಳಲ್ಲಿಯೂ, ಮೇವು ಮತ್ತು ಪಶು ವೈದ್ಯಕೀಯ ಸೇವೆಗಳು

...ಇತರ ಮಾಹಿತಿ / Other Information 31-03-2013

Sl. No.	Name of the Taluka	Artificial Insemination (in lakhs)	No. of animals treated	Fodder Production (in Tonnes)	Production of Milk (in Tonnes)	Production of Eggs. (in Lakhs)	Wool Production (in lakh kg)	Meat Production (in Thousand Tonnes)
1	2	889	890	891	892	893	894	895
1	Devdurga	3858	56836	0	12.94	0.495	0.0119	1.146
2	Lingasugur	4860	65256	0	57.84	115.631	1.7655	0.513
3	Manvi	3887	96711	0	38.80	0.294	0	3.185
4	Raichur	4561	76949	0	17.65	0.280	0.0065	3.181
5	Sindhhanur	7053	36503	0	35.26	0.311	0	4.793
	Total	24219	332255	0	162.49	117.01	1.7839	12.818

PÁSAÖEÉUÁÁ / FACTORIES

Number of Factories & Employees / PÁSAÖEÉUÁÁ PÁVÁÁÜGZÉÁVUÁÁ ÁÁSEÁ as on 31-3-2013 (Numbers)

Sl. No.	Name of the Taluka	PÁSAÖEÉUÁÁ Factories											
		¹ZÁV GqÁÁYÁÁ Redymade Garments			ŠmÉÖ Textiles			gÁ ÁÁiÁ±PÁ Chemical			EAF±ÁiÁj AUi Engineering		
		PÁSAÖEÉUÁÁ	GZÉÁVUÁÁ/ÁÁ/ Employees		PÁSAÖEÉUÁÁ	GZÉÁVUÁÁ/ÁÁ/ Employees		PÁSAÖEÉUÁÁ	GZÉÁVUÁÁ/ÁÁ/ Employees		PÁSAÖEÉUÁÁ	GZÉÁVUÁÁ/ÁÁ/ Employees	
		Facto-ries	UÁqÁ ÁÁ Male	°ÁUÁ ÁÁ Female	Facto-ries	UÁqÁ ÁÁ Male	°ÁUÁ ÁÁ Female	Facto-ries	UÁqÁ ÁÁ Male	°ÁUÁ ÁÁ Female	Facto-ries	UÁqÁ ÁÁ Male	°ÁUÁ ÁÁ Female
1	2	908	909	910	911	912	913	914	915	916	917	918	919
1	zÉÁÁÁÁ Devdurga	0	0	0	0	0	0	0	0	0	1	50	0
2	°ÁUÁÁUÁgÁ Lingasugur	0	0	0	0	0	0	0	0	0	2	100	0
3	ªÁEÁ Manvi	0	0	0	0	0	0	0	0	0	1	100	0
4	gÁÁiÁZÁgÁ Raichur	1	10	10	1	10	10	17	5438	11	3	106	0
5	¹AzÁÁgÁ Sindhnanur	0	0	0	0	0	0	1	420	25	1	250	0
	MI ÁÖ Total	1	10	10	1	10	10	18	5858	36	8	606	0

PÁSÁÖEÉUÁÁ / FACTORIES

Number of Factories & Employees / PÁSÁÖEÉUÁÁ / PÁSÁÖEÉUÁÁ GZÉÉÁVUÁVÁÁ / PÁSÉÁ as on 31-3-2013 (Numbers)

Sl. No.	Name of the Taluka	PÁSÁÖEÉUÁÁ Factories						PEUÁj PA/Industrial		
		EvÁgÉ Others			MI ÁÖ Total			¥±Á±UÁÁ	±ÉÁUÁÁ	±Á±ÉÁ UÁÁ
		PÁSÁÖ EÉUÁVÁÁ	GZÉÉÁVUÁVÁÁ/ Employees		PÁSÁÖ EÉUÁVÁÁ	GZÉÉÁVUÁVÁÁ/ Employees		Estates	Sheds	Plots
		Factories	UÁqL gÁ Male	°ÁUÁ gÁ Female	Factories	UÁqL gÁ Male	°ÁUÁ gÁ Female			
1	2	920	921	922	923	924	925	926	928	929
1	zÉÁUÁ Devdurga	10	89	79	11	139	79	0	0	0
2	°ÁUÁÁUÁgÁ Lingasugur	7	201	40	9	301	40	0	0	0
3	ªÁÉÁ Manvi	21	322	113	22	422	113	0	0	0
4	gÁÁiÁZÁgÁ Raichur	222	4539	1784	225	4645	1784	0	0	0
5	¹AzÁÁgÁ Sindhanur	24	860	134	25	1110	134	0	0	0
	MI ÁÖ Total	284	6011	2150	292	6617	2150	0	0	0

PÉUJ PÉÁÁ/ INDUSTRIES

ÉÁÑó 'ÚÚ-ÑŞ'Ú 'ÚÓÁ-Đó ĐÁó 'ÚÓÓÁ-ÑÁÓÉĐÁİ©Á ÉĐ±é »ĐÁĐ;Ñ±. Đ 'ÚÚ-ÑŞ'Ú-ĐÍĐĐ

Small Scale units registered in District Industrial Centre

as on 31-3-2013

Sl. No. ĐÁĐĐ ÉÁ'Ú	Name of the Taluka ÑÁÓŕĐĐ-ĐÍĐ Í ÚÉĐ-ĐĐ	f'ÚÓÓÁÚÓ%ÚÚÁý Automobiles				JÁÚ' ġŕĐÁýú ÁĐÓĐĐé JÁÚ'Ñġŕ'ýú Electricals & Electronics				'ÚÁÓ'ĐÁýú Chemicals			
		ĴÁŚİ No.	PÉ ÚÁġġÁ Workers			ĴÁŚİ No.	PÉ ÚÁġġÁ Workers			ĴÁŚİ No.	PÉ ÚÁġġÁ Workers		
			ÚÁġġÁ Male	ŕÁÚġÁ Female	MI ÁĐ Total		ÚÁġġÁ Male	ŕÁÚġÁ Female	MI ÁĐ Total		ÚÁġġÁ Male	ŕÁÚġÁ Female	MI ÁĐ Total
1	2	938	939	940	941	942	943	944	945	946	947	948	949
1	zÉ ÁÁÁ Devdurga	6	25	0	25	20	70	12	82	2	5	4	9
2	ŕÁÚÁÚÁġÁ Lingasugur	17	63	10	73	54	185	20	205	5	18	3	21
3	ÁÁÉÁ Manvi	13	50	6	56	42	149	21	170	1	3	1	4
4	ġÁÁİŕÁġÁ Raichur	33	130	12	142	100	370	75	445	20	200	46	246
5	¹Az ÁÁġÁ Sindhanur	18	50	27	77	54	211	24	235	10	40	11	51
	MI ÁĐ Total	87	318	55	373	270	985	152	1137	38	266	65	331

PEJAJ PEJA/ INDUSTRIES

EAÑö 'UU-ÑŞ'Ü 'UÖA-Öö DÄö 'UÖÖA-ÑÄÖEDÄI'öä ED±é »DÄD;Ñ±. D 'UU-ÑŞ'Ü-DTÖÖ

Small Scale units registered in District Industrial Centre as on 31-3-2013

Sl. No. 'DÄDÖ ED'Ü	Name of the Taluka ³ÑÄÖöDÖ-DTÖ TÜED-DÖ	»ÜÖY ÄDÖD 1Ñ1ý »ÜÖY Ferrous & Non-Ferrous				„ İÑ±EÄDÖDÄE. DEÄDÖ-DÖ Food and Intoxicants				-NEý ADÖDE±DÖ' yú Glass & Ceramics			
		ASİ No.	PÖ UAgbÄ Workers			ASİ No.	PÖ UAgbÄ Workers			ASİ No.	PÖ UAgbÄ Workers		
			UAql bÄ Male	°AUl bÄ Female	MI ÄÖ Total		UAql bÄ Male	°AUl bÄ Female	MI ÄÖ Total		UAql bÄ Male	°AUl bÄ Female	MI ÄÖ Total
1	2	950	951	952	953	954	955	956	957	958	959	960	961
1	zE ÄÄÄ Devdurga	0	0	0	0	109	193	422	615	19	71	15	86
2	°AUÄAUÄGÄ Lingasur	0	0	0	0	200	533	321	854	38	127	59	186
3	aÄEÄ Manvi	0	0	0	0	171	570	270	840	37	135	64	199
4	gÄÄiÄZÄGÄ Raichur	0	0	0	0	478	2180	946	3126	89	332	222	554
5	¹AzÄÄGÄ Sindhanur	0	0	0	0	207	796	217	1013	43	165	32	197
	MI ÄÖ Total	0	0	0	0	1165	4272	2176	6448	226	830	392	1222

PÉUÁJ PÉÁÁ/ INDUSTRIES

EÁÑö 'ÜÜ-ÑŞ'Ü 'ÜÖÁ-Öö DÁö 'ÜÖÖÁ-ÑÁÖEÁiÖá EÖ±é >DÁÁ;Ñ±.Ö 'ÜÜ-ÑŞ'Ü-ÖTÖÖ

Small Scale units registered in District Industrial Centre as on 31-3-2013

Sl. No. 'ÖÁÖÖ EÁÁ'Ü	Name of the Taluka ³ÑÁÖÖÖÖ-ÖTÖ TÜEÖ-ÖÖ	ÖÑ¾ý ÁD'yüþ ÁDÖ³DÖé S>ÜÖŞ Job Works & Repairs				> DÁDÖþ Leather				ÁÜÖ'Ñ°ý EÁ±ÁiÁj ÁU'i Mechanical Engineering			
		ÁSé No.	PÉÖ ÜÁgöÁ Workers			ÁSé No.	PÉÖ ÜÁgöÁ Workers			ÁSé No.	PÉÖ ÜÁgöÁ Workers		
			ÜÁqöÁ Male	°ÁUöÁ Female	MI ÁÖ Total		ÜÁqöÁ Male	°ÁUöÁ Female	MI ÁÖ Total		ÜÁqöÁ Male	°ÁUöÁ Female	MI ÁÖ Total
1	2	962	963	964	965	966	967	968	969	970	971	972	973
1	zÉ ÁÜÁ Devdurga	132	474	82	556	20	64	13	77	38	164	0	164
2	°ÁÜÁÁÜÁgÁ Lingasugur	318	1138	180	1318	55	170	47	217	78	336	0	336
3	ªÁÁÉÁ Manvi	273	1088	47	1135	57	151	50	201	68	315	0	315
4	gÁÁiÁZÁgÁ Raichur	634	2536	148	2684	93	190	8	198	178	796	0	796
5	¹AzÁÁgÁ Sindhanur	367	1433	64	1497	111	222	109	331	81	351	0	351
	MI ÁÖ Total	1724	6669	521	7190	336	797	227	1024	443	1962	0	1962

PEUJ PEIA/ INDUSTRIES

EAÑõ 'U-ÑS'U 'UOA- De DÄõ 'UÖOA- NÄÖEÄiõ ED±E »DÄPÑ±. D 'U-ÑS'U-DTÖD

Small Scale units registered in District Industrial Centre

as on 31-3-2013

Sl. No. DÄDÖ EÄYÜ	Name of the Taluka NÄÖPÖ -DTÖ TUEB-DÖ	'N-D. D ÄDÖDÖE ÄDÖÖ. D± Paper and Printings				gSgi a ÄvÄU ¥ÄP Pi Rubber and Plastics				aU'yüUÄYü Textiles			
		ÄSÄ No.	PÖ UÄgÄ Workers			ÄSÄ No.	PÖ UÄgÄ Workers			ÄSÄ No.	PÖ UÄgÄ Workers		
			UÄqÄ gÄ Male	°ÄUÄ gÄ Female	MI ÄÖ Total		UÄqÄ gÄ Male	°ÄUÄ gÄ Female	MI ÄÖ Total		UÄqÄ gÄ Male	°ÄUÄ gÄ Female	MI ÄÖ Total
1	2	974	975	976	977	978	980	981	982	983	984	985	986
1	ZÉÄÄÄ Devdurga	25	106	0	106	3	9	2	11	219	350	363	713
2	°ÄUÄÄUÄgÄ Lingasugur	49	183	19	202	6	20	11	31	356	780	404	1184
3	aÄÄÄ Manvi	54	212	20	232	2	6	3	9	298	482	493	975
4	gÄÄiÄZÄgÄ Raichur	151	554	93	647	18	80	22	102	643	1450	1005	2455
5	'ÄZÄÄgÄ Sindhanur	55	190	46	236	7	25	6	31	412	659	793	1452
	MI ÄÖ Total	334	1245	178	1423	36	140	44	184	1928	3721	3058	6779

PĒUĀJ PĒMĀ / Industries

As on 31.3.2013

Small Scale units registered in District Industrial Centre

Sl. No.	Name of the Taluka	Small Scale units registered in District Industrial Centre											Medium Scale Industries	Large Scale Industries	
		Wood				Others				MI Total					
		No.	Workers			No.	Workers			No.	Workers				
			Male	Female	Total		Male	Female	Total		Male	Female			Total
1	2	987	988	989	990	991	992	993	994	995	996	997	998	999	1000
1	Devdurga	126	438	0	438	118	407	137	544	837	2376	1050	3426	1	0
2	Lingasugur	225	832	0	832	315	1015	302	1317	1716	5450	1376	6826	0	1
3	Manvi	250	904	0	904	254	815	237	1052	1520	4880	1212	6092	0	0
4	Raichur	362	1519	0	1519	731	2602	798	3400	3530	12939	3375	16314	8	1
5	Sindhanur	195	824	0	824	323	1108	225	1333	1883	6079	1554	7628	2	0
	MI Total	1158	4517	0	4517	1741	5947	1699	7646	9486	31719	8567	40286	11	2

¾ÑÀ'ý-ÐÏÐ / BANKS

As on 31.3.2013

Sl. No. ÐÀÐÐ ÈÐÀ"Ùò	Name of the Taluka ¾ÑÀÖÏÐÐ-ÐÏÐ ÏÈÐ=Ð	gÁÏÏPÀMÀ .. ÁÀPÏUÀGÀ / Nationalised Banks					UÀ&ÁÀUÁ .. ÁÀPÏUÀGÀ / Grammena Banks					
		±ÀSÏUÀGÀ -ÐÏÐ ÈÐÀ"Ùò Numbers Of Branches	•ÐÈ ÈÑÃ (gÀÈ.®PÏUÀGÀ) Agricul ture Loan (Rs. in Lakhs)	... ¾Ð=Ï ÈÑÃ (gÀÈ.®PÏUÀGÀ) Other Loan (Rs. in Lakhs)	• M©Òà ÈÑÃ (gÀÈ.®PÏUÀGÀ) Total Loan (Rs. in Lakhs)	-ÙÒÁÐ±Ò (gÀÈ.®PÏUÀGÀ) Deposits (Rs. in Lakhs)	±ÀSÏUÀGÀ -ÐÏÐ ÈÐÀ"Ùò Numbers Of Branches	•ÐÈ ÈÑÃ (gÀÈ.®PÏUÀGÀ) Agricul ture Loan (Rs. in Lakhs)	... ¾Ð=Ï ÈÑÃ (gÀÈ.®PÏUÀGÀ) Other Loan (Rs. in Lakhs)	• M©Òà ÈÑÃ (gÀÈ.®PÏUÀGÀ) Total Loan (Rs. in Lakhs)	-ÙÒÁÐ±Ò (gÀÈ.®PÏUÀGÀ) Deposits (Rs. in Lakhs)	
1	2	1001	1002	1003	1004	1005	1006	1007	1008	1009	1010	
1	zÈ ÁÀÑÀ Devdurga	8	VÀ®ÈPÏ ÀgÀ = MÀ>w ® : kçgÀ kç®e					9	VÀ®ÈPÏ ÀgÀ = MÀ>w ® : kçgÀ kç®e			
2	° AUÀÁUÀgÀ Lingasugur	16						9				
3	ª ÈÈÀ Manvi	18						13				
4	gÁAiZÁgÀ Raichur	44						15				
5	¹ AzÁÁgÀ Sindhanur	19						15				
	MI ÁÒ Total	105	74702	34254	108956	248092	61	58753	400	59153	74503	

ಕರ್ನಾಟಕ ಬ್ಯಾಂಕ್ / BANKS

As on 31.3.2013

Sl. No.	Name of the Taluka	DCC Banks					KSCARD Banks				
		Numbers Of Branches	Agriculture Loan (Rs. in Lakhs)	Other Loan (Rs. in Lakhs)	Total Loan (Rs. in Lakhs)	Deposits (Rs. in Lakhs)	Numbers Of Branches	Agriculture Loan (Rs. in Lakhs)	Other Loan (Rs. in Lakhs)	Total Loan (Rs. in Lakhs)	Deposits (Rs. in Lakhs)
1	2	1011	1012	1013	1014	1015	1016	1017	1018	1019	1020
1	Devdurga	1					1				
2	Lingasugur	1					1				
3	Manvi	2					1				
4	Raichur	6					1				
5	Sindhhanur	1					1				
	Total	11	18300	0	18300	15180	5	0	1304	1304	0

ಕರ್ನಾಟಕ ಸಹಕಾರ ಮತ್ತು ಕೃಷಿ ಮಾರಾಟ ಸಂಘಗಳ ಸಂಯೋಜಿತ ವರದಿ / Co-operation and Agricultural Marketing As on 31.3.2013.

Sl. No.	Name of the Taluka	ಮೊತ್ತದ ಒಟ್ಟು / Total Banks					• ಮೊತ್ತದ ಒಟ್ಟು / ಒಟ್ಟು ಸಂಭವಿಸಿದ & ಅನುಪಾತ (for all Scheduled Commercial Banks only)		
		ಒಟ್ಟು ಶಾಖೆಗಳ ಸಂಖ್ಯೆ / Numbers Of Branches	ಕೃಷಿ ಉಣ್ಣೆ (Rs. in Lakhs)	ಇತರ ಉಣ್ಣೆ (Rs. in Lakhs)	ಒಟ್ಟು ಉಣ್ಣೆ (Rs. in Lakhs)	ಒಟ್ಟು ಒಟ್ಟು ಸಂಭವಿಸಿದ (Rs. in Lakhs)	ಒಟ್ಟು ಒಟ್ಟು ಸಂಭವಿಸಿದ (Rs in Crores)	ಒಟ್ಟು ಒಟ್ಟು ಸಂಭವಿಸಿದ (Rs in Crores)	ಒಟ್ಟು ಒಟ್ಟು ಸಂಭವಿಸಿದ (Rs in Crores)
1	2	1021	1022	1023	1024	1025	1026	1027	1028
1	ದೇವದುರ್ಗಾ / Devdurga	19							
2	ಲಿಂಗಸುಗುರಿ / Lingasugur	27							
3	ಮಂವಿ / Manvi	34							
4	ರಾಚುರು / Raichur	66							
5	ಸಿಂಧಾನೂರು / Sindhanur	36							
	ಒಟ್ಟು / Total	182	151755	35958	187713	337775	337775	187713	151755

ಕೃಷಿ ಸಹಾಯಕ ಸಂಘ / Co-Operative

ಋಣ ಸಹಾಯಕ ಸಂಘ / Credit Co-Operative Society As on 31.3.2013.

Sl. No. ದರಿದ್ರಾ ಸಂಖ್ಯೆ	Name of the Taluka ತಾಲ್ಲೂಕು ಹೆಸರು	ಕೃಷಿ ಸಹಾಯಕ ಸಂಘ Agricultural		ನಾ-ಕೃಷಿ ಸಹಾಯಕ ಸಂಘ Non-Agricultural		ಒಟ್ಟು Total	
		ಸಂಘ Society	ಸದಸ್ಯರು Members	ಸಂಘ Society	ಸದಸ್ಯರು Members	ಸಂಘ Society	ಸದಸ್ಯರು Members
		1029	1030	1031	1032	1033	1034
1	ದೇವದೂರ Devdurga						
2	ಲಿಂಗಸುಗುರು Lingasugur						
3	ಮನ್ವಿ Manvi						
4	ರಾಚುರು Raichur						
5	ಸಿಂಧಾನುರು Sindhanur						
	ಒಟ್ಟು Total						

ಕೃಷಿ ಸಹಾಯಕ ಸಂಘದ ಸದಸ್ಯರು

EDÌ D'NŞ ÆDÓ³DÖE 'DÖÉ ÆD'N=Ñ© ÆDÖI -U /Co-operation and Agricultural Marketing As on 31.3.2013

¥ÆVÉÜÄVgÄ , Æ°APÄgÄ , ÆAWAUÄ/ÄÄ Non-Credit Co-operative Societies as on (Nos)

Sl. No. 'DÖDÖ ÉDÄ"Üö	Name of the Taluka ³NÄÖV'DÖ -DÖD ÜÜÉD-DÖ	Marketing		Housing		Milk		Others		Total		MI ÄD , Æ°APÄgÄ , ÆAWAUÄ/ÄÄ (¥ÆVÉÜÄ+ ¥ÆVÉÜÄVgÄ)	MI ÄD , Æ°APÄgÄ , ÆAWAUÄ/ÄÄ (¥ÆVÉÜÄ+ ¥ÆVÉÜÄVgÄ)
		Marketing		Housing		Milk		Others		Total		Total No. of Co-operative Societies (Credit+ Non-Credit)	Total No. of Co-operative Societies (Credit+Non-Credit)
		ÆAWA Soci-ety	ÆZÄ, ÆZgÄÄ Mem-bers	ÆAWA Soci-ety	ÆZÄ, ÆZgÄÄ Mem-bers	ÆAWA Soci-ety	ÆZÄ, ÆZgÄÄ Mem-bers	ÆAWA Soci-ety	ÆZÄ, ÆZgÄÄ Mem-bers	ÆAWA Soci-ety	ÆZÄ, ÆZgÄÄ Mem-bers		
1	2	1035	1036	1037	1038	1039	1040	1041	1042	1043	1044	1045	1046
1	zÉª ÆÄÜÄ Devdurga	1	565	1	215	1	242	35	4728	38	5750	0	0
2	°AUÄÆUÄgÄ Lingasugur	1	1045	6	1995	39	5313	74	10234	120	18587	0	0
3	ªÆÉÄ Manvi	1	410	3	683	48	18176	163	15670	15670	34939	0	0
4	gÄÄiÄZÄgÄ Raichur	1	2012	25	7510	17	6563	212	25578	25578	41663	0	0
5	¹AzÆÄgÄ Sindhanur	1	1210	4	1680	87	28371	206	17188	17188	48449	0	0
	MI ÄÖ Total	5	5242	39	12083	192	58665	690	73398	58594	149388	0	0

ಕರ್ನಾಟಕ ಸಹಕಾರ ಮತ್ತು ಕೃಷಿ ಮಾರಾಟ ಮತ್ತು ಸೇವಾ ಸಂಘಗಳ ಸಂಯೋಜಿತ ಅಭಿವೃದ್ಧಿ ಯೋಜನೆ
Co-operation and Agricultural Marketing

31-3-2013

Sl. No.	Name of the Taluka	Liquidated			ಉಳಿದು ಬಂದಿರುವ ಸಂಘಗಳ ಸಂಖ್ಯೆ			P.L.D.Banks		Deposits Milk Collection (in Liters)	Loan Amount Paid (in lakhs)
		Credit	Non-Credit	Total	No. of Branches	Deposits (Rs. In Lakhs)	Total Loan Advanced (Rs. In Lakhs)	Numbers	Total Loans (Rs in lakhs)		
1	2	1047	1048	1049	1050	1051	1052	1053	1054	1055	1056
1	Devdurga	0	0	0	0	0	0	1	25.00	0	0
2	Lingasugur	0	6	6	2	2138.10	2071.00	1	0.38	327096	71.95
3	Manvi	1	1	2	0	0	0	1	0.25	1167760	256.90
4	Raichur	2	10	12	2	264.11	302.61	1	0.18	110440	24.28
5	Sindhanur	2	15	17	0	0	0	1	23.00	4127200	907.98
	MI AO Total	5	32	37	4	2402.21	2373.61	5	48.81	5732496	1261.11

‘00É ÁDÑÑ© /Agricultural Marketing As on 31.3.2013

¤AíÁAwá ¤ÁÁgÁPhDÁÁ /Regulated Markets

Sl. No.	Name of the Taluka	ÁD00" 0 Main	‡ »D Sub	M©0á Total	ÁDÁÑ¤É ÁD Áó ¤Á. ' 00« -DÁ) Turnover (Rs. in crores)	f' í D0ÁDÑ©ÁÑ. D É É í D0ÁD-ÉÉ ÉD0ÁD0ÁDÁó Name of the Agricultural commodities selling in large number					
						M (Paddy)		k0 (Bajra)		±ÁAUÁ (Gorundnut)	
						Quan- tity	Value in Rs.	Quan- tity	Value in Rs.	Quan- tity	Value in Rs.
1	2	1066	1067	1068	1069	1070	1071	1072	1073	1074	1075
1	zÉÁÁUÁ Devdurga	0	0	0	0	0	0	0	0	0	0
2	°AUÁÁUÁgÁ Lingasugur	1	2	3	926.10	626492	534527220	200384	256498048	17756	79902000
3	ªÁÉÁ Manvi	1	4	5	144.11	427014	14232237662	0	0	0	0
4	gÁÁíÁZÁgÁ Raichur	1	0	1	979.32	791561	1227458162	4152	4783104	285869	1208940001
5	¹AzÁÁgÁ Sindhanur	1	3	4	754.80	2802480	6937942520	3953	5138900	0	0
	MI ÁO Total	4	9	13	2804.33	10287547	22932165564	208489	266420052	303625	1288842001

'DDE' ADININ / Agricultural Marketing

As on 31.3.2013.

Sl. No.	Name of the Taluka	oAiAAwvA a iAgAPhDkA /Regulated Markets						gfvj* M'DOU@-D'DO Farmer clubs			
		Evge J - Ae o AI AO MzUMkA All other Commodities			MI AO J - Ae o AI AO MzUMkA Total All Commodities			PIPI A light WIP PA ASi No. of Agriculture Processing Unit	oAU AVNU vIPAJ a iAgAPhD ASi No. of Fruits and Vegetable Market	M@Oa EDA "Uo -D'DO Total Numbers	z. lgi Mem bers
		No. of Comm odities	Quantity	Value in Rs.	No. of Comm odities	Quantity	Value in Rs.				
1	2	1076	1077	1078	1079	1080	1081	1082	1083	1084	1085
1	zEANA Devdurga	0	0	0	0	0	0	0	0	0	0
2	oAUAAgA Lingasugur	7	20965	147636400	10	865597	1018563668	0	0	0	0
3	aMEA Manvi	5	82518	179148721	6	509532	14232747194	0	0	0	13
4	gAAiZAgA Raichur	19	1498684	5532020100	22	2580266	7973201367	0	0	0	0
5	'AzAgA Sindhanur	13	252188	604999400	15	3058621	7548080820	20	0	0	0
	MI AO Total	44	1854355	6463804621	53	7014016	30772593049	20	0	0	13

ENŠ-Ū ADO³DOē EDA»D'Dp-DTDO / TRANSPORT AND COMMUNICATION

(As on 31-03-2013)

Sl. No.	Name of the Taluka	ÀUÖ ^a Ñ=DO ANI D'D-DTDO/ Motor vehicles									
		ED-D'DO ANI N'D-DTDO Goods vehicles				• M©Ōā Total	½EDŌi-DTDO Buses				
		ÀDŌÄā, 'D'ÄYç " «p'DŌÄUÖ ^a U ^ŷ ANI D'D-DTDO Multi-axled/ Articulated Vehicles	©ŕYü ADO ³ DOē ÄNS-DTDO (trucks & Lorries)	¹ NAOU >D'De-DTDO ANI D'D -DTDO (Four Wheel- ers)	ADŌO=DO >D'De-DTDO ANI D'D -DTDO (Three wheel- ers)		ÈUŌCý 'N=UŌCý -DTDO Stage Car- riages	M>DIA- D- D ANI D'D -DTDO Contract Vehicles	"NED- EUŌAN ANI D'D -DTDO (Private Service Vehicles)	Ä. NŌ EDAEÜē ANI D'D -DTDO Educat ional Institutions Vehicles	... ³ D=U ½EDŌi -DTDO Other Buses
1	2	1086	1087	1088	1089	1090	1091	1092	1093	1094	1095
1	zE ^a ÄUÄ Devdurga	120	254	315	301	990	0	0	0	23	0
2	° AUÄÄUÄgÄ Lingasugur	175	396	296	323	1190	0	0	0	13	0
3	a ^a ÄEA Manvi	164	354	330	327	1175	0	0	0	23	0
4	gÄÄiÄZÄgÄ Raichur	939	750	445	561	2695	1156	0	0	46	0
5	¹ ÄzÄÄgÄ Sindhanur	301	447	305	332	1385	0	0	0	26	0
	MI ÄO Total	1699	2201	1691	1844	7435	1156	0	0	131	0

ENŠ-U ADO³DOE EBA»D'D-ĐĐĐ / TRANSPORT AND COMMUNICATION

(As on 31-03-2013)

ÄÜÖ^aÑ=ĐÖ ÄŇĪ Đ'D-ĐĪĐÖ/ Motor vehicles

Sl. No.	Name of the Taluka	mÁÖÜKÁ Taxes			¥ÁĪĪĀT PĠĀ ^a Á° EÜKÁ (PÁ® 13 j AzĀ15) ° EĠMÁ¥ĪĪ 1		ČZPĚ ^a Á° EÜKÁ Two Wheelers			EÁ®ÄĪ ZPĪMÁ ^a Á° EÜKÁ Four wheeler vehicles					°ÄÖt Á°AVz °Á°EÜKÁ Vehicles carrying construction materials	Evĵt Others	MI ÄÖ Total	
		°FEĀĪ ġĪPĀĪĪ Motor Cabs	°ĪÄÖPĀĪĪĪ Maxi Cabs	Evĵt PÁÖSÜKÁ Other Cabs	°MEĠÄ D. EÜKÁ °Á°EÜKÁ Three seated vehicle	EA®ĵ AzĀ DĠÄ D. EÜKÁ °Á°EÜKÁ Four to six seated vehicle	°FEĀĪ ġĪÜKÁ Scooters	°FEĀĪ¥ĪÜKÁ Mopeds	°FEĀĪ ġĪ, EĪPĪÜKÁ Motor Cycles	PÁĠÜKÁ (PÁ®A 17EÄ °FEĠMÁ¥ĪĪ 1) Car	FĀVÄÜKÁ (PÁ®A 17EÄ °FEĠMÁ¥ĪĪ 1) Jeep	M<® S, Ä Omini Bus (PÁ®A Bj AzĀ 12ġ °ÄV/EÄ S, ÄÜKÁ °FEĠMÁ ¥ĪĪ 1)	mÁÖPĪÜKÁ Tractors	mÁÖĪĪ ĠÜKÁ Trailers				CÄSÄĪĪ Ambulance
1	2	1096	1097	1098	1099	1100	1101	1102	1103	1104	1105	1106	1107	1108	1109	1110	1111	1112
1	ZĒÄÄÜÄ Devdurga	131	210	0	130	0	1002	1160	15676	527	96	129	1180	767	0	3	-	21011
2	°ÄÜÄÄÜÄĠÄ Lingasugur	106	274	-	157	-	2396	3026	21112	1600	359	187	1386	1210	-	7	-	31820
3	°MĒÄ Manvi	124	244	-	174	-	2004	3015	14954	1460	146	133	1677	1142	-	12	-	25085
4	ġÄĪĪÄZÄĠÄ Raichur	266	283	-	2701	-	6654	8071	51691	3636	301	2389	2660	1945	4	15	-	78616
5	1ÄzÄÄÄĠÄ Sindhanur	110	286	-	204	-	3019	3071	25261	1889	237	184	13807	3624	-	8	-	51700
	MI ÄÖ Total	737	1297	0	3366	0	15075	18343	128694	9112	1139	3022	20710	8688	4	45	-	208232

ÈÑŠ-Ù ÀÒÓ³ÒÈ ÈÐÀ»Ð'Ð-ÐÔÐÔ /TRANSPORT AND COMMUNICATION

(As on 31-03-2013)

Sl. No.	Name of the Taluka	Evlg E-ASf gA UMKA / Other Departments				UAKAA t gA ðYAZAAiAvA gA UMKA Rural Roads/Panchayat Roads						
		«. - 2. gA UMKA T.D.B. Roads	aAAai ¥A° n gA UMKA Municipality Roads	³ÁGÁ³ E-ASf gA UMKA Irrigation Dept. Roads	CgAt á gA UMKA Forest Roads	Black Tap Roads	Water Bound Mac dam	¥AZAAiAvi gA UMKA Panchayat Roads			MI AO dEAA, AwUA¼AA (2001 gA dEAUAtw ¥AAÁgA)	³A³Á AvAA gA, EUAA AA¥PÓ«gHª dEAA, AwUA¼AA AASEa (2001 gA)
								»Ð'ÑU Pakka	'Ð» Nà Kacha	M³Óà Total		
1	2	1113	1114	1115	1116	1117	1118	1119	1120	1121	1122	1123
1	zE³AA Devdurga	0	28	0	0	362.09	128.01	0	427.96	918.06	0	0
2	°AUAAUAÁÁ Lingasugur	0	51	0	0	353.03	131.23	0	439.28	923.54	0	0
3	a³EÁ Manvi	0	71	0	0	385.72	121.71	0	300.47	809.90	0	0
4	gAAi³ZÁÁ Raichur	0	476	0	0	364.82	161.86	0	583.94	1110.62	0	0
5	¹Az³Á Sindhanur	0	162	0	0	293.52	83.65	0	539.17	916.44	0	0
	MI AO Total	0	788	0	0	1759.18	628.46	0	2290.82	4678.56	0	0

ಫಿರೋಜ್ ನಗರ, ಉತ್ತರ ಮೈಸೂರು ಜಿಲ್ಲೆಯಲ್ಲಿ ಉದ್ಯೋಗ/ ಅನಿರೋಧಕ ಉದ್ಯೋಗ
ಪ್ರಾದೇಶಿಕ ಉದ್ಯೋಗದ ವಿವರಗಳನ್ನು ಕೆಳಕಂಡಂತೆ ನೀಡಲಾಗಿದೆ

Sl. No.	Name of the Taluka	ಉದ್ಯೋಗಿಗಳು (Occupational)			ಉದ್ಯೋಗಿಗಳಿಲ್ಲ (Non-Occupational)			ಇತರ (Others)			ಒಟ್ಟು (Total)		
		ಮಹಿಳೆ (Female)	ಪುರುಷರು (Male)	ಒಟ್ಟು (Total)	ಮಹಿಳೆ (Female)	ಪುರುಷರು (Male)	ಒಟ್ಟು (Total)	ಮಹಿಳೆ (Female)	ಪುರುಷರು (Male)	ಒಟ್ಟು (Total)	ಮಹಿಳೆ (Female)	ಪುರುಷರು (Male)	ಒಟ್ಟು (Total)
1	2	1124	1125	1126	1127	1128	1129	1130	1131	1132	1133	1134	1135
1	ಫಿರೋಜ್ ನಗರ Devdurga	425	0	425	777	0	777	9650	175	9825	10852	175	11027
2	ಲಿಂಗಸುಗುರು Lingasugur	2600	0	2600	1020	0	1020	12000	277	12277	15620	277	15897
3	ಮಂವಿ Manvi	800	0	800	599	0	599	15075	525	15600	16474	525	16999
4	ರಾಚುರು Raichur	3940	2	3942	1585	44	1629	58500	1352	59852	64025	1398	65423
5	ಸಿಂಧಾನುರು Sindhanur	1434	0	1434	895	0	895	21775	375	22150	24104	375	24479
	ಒಟ್ಟು Total	9199	2	9201	4876	44	4920	117000	2704	119704	131075	2750	133825

೧೩೩-ಉ ಆಂಧ್ರಪ್ರದೇಶ ರಾಜ್ಯ ಸಾರ್ವಜನಿಕ ಸಂಪರ್ಕ ಇಲಾಖೆ / TRANSPORT AND COMMUNICATION

(As on 31-03-2013)

Sl. No.	Name of the Taluka	Railway Route Length (Kms)				Road Length (in Km) (from PWD)					
		Broad Gauge	Meter Gauge	Total	Railway Stations	National Highway	State Highway	Major District Roads	Other District Roads	Total	Major Bridges
1	2	1136	1137	1138	1139	1140	1141	1142	1143	1144	1145
1	Devdurga	0	0	0	0	0	165.39	236.90	0	402.29	4
2	Lingasugur	0	0	0	0	0	251.23	309.85	0	561.08	2
3	Manvi	0	0	0	0	0	287.75	277.35	0	656.12	23
4	Raichur	51	0	51	7	0	135.40	339.19	0	474.59	7
5	Sindhanur	0	0	0	0	0	166.35	343.50	0	509.85	7
	Total	51	0	51	7	0	1006.12	1506.79	0	2512.93	43

»Ñ¼¼ÁÔ'Ð ÀÐÔ³ÐÔé »Û®Ð Ç 'Ð± Primary and Secondary Education Year:2012-13

Sl. No. 'Ð±ÐÔ ÉÐ"Û	Talukas ³ÑÃÇ®® -ÐÔ®	ÉÐ"Û Number	' ŞAiÄ»Ñ¼¼ÁÔ'Ð ÀÑÃÛ-ÐÔ®/ Lower Primary Schools						ÉÐ"Û Number	Í ŞAiÄ»Ñ¼¼ÁÔ'Ð ÀÑÃÛ-ÐÔ®/Higher Primary Schools							
			·Ñ" ÄÑ´/Admission							·Ñ" ÄÑ´/Admission							
			ÏÐ®®-ÐÔ®/Boys			ÏÐ®®-ÄiÄÔ®/Girls				•MÇ®/Total		ÏÐ®®-ÐÔ®/Boys		ÏÐ®®-ÄiÄÔ®/Girls		•MÇ®/Total	
			·Ñ" ÄÑ´ Admn.	ÏÑ; ÐÑ´ Present	·Ñ" ÄÑ´ Admn.	ÏÑ; ÐÑ´ Present	·Ñ" ÄÑ´ Admn.	ÏÑ; ÐÑ´ Present		·Ñ" ÄÑ´ Admn.	ÏÑ; ÐÑ´ Present	·Ñ" ÄÑ´ Admn.	ÏÑ; ÐÑ´ Present	·Ñ" ÄÑ´ Admn.	ÏÑ; ÐÑ´ Present	·Ñ" ÄÑ´ Admn.	ÏÑ; ÐÑ´ Present
1	2	1146	1147	1148	1149	1150	1151	1152	1153	1154	1155	1156	1157	1158	1159		
1	zÉ²ÄÄÄ Devdurga	195	17280	16635	15443	14668	32723	31303	195	7224	6863	5462	5134	12686	11997		
2	°AUÄÄÄÄÄ Lingasugur	184	23910	23124	21844	20534	45754	43658	184	11214	10653	9199	8729	20413	19382		
3	ªÄÄÄ Manvi	185	21512	20350	19441	18469	40953	38819	185	9832	9242	8372	7953	18204	17195		
4	gÄÄiÄÄÄÄ Raichur	134	25880	25070	25127	24572	51007	49642	134	13585	12906	11718	11132	25303	24038		
5	¹AzÄÄÄÄ Sindhnanur	181	23817	22792	22853	22114	46670	44906	181	10988	10539	10211	9700	21199	20239		
	MI Ö Total	879	112399	107971	104708	100357	217107	208328	879	52843	50203	44962	42648	97805	92851		

ಘಟಕಾಂತರಾಧಿಕಾರಿಗಳಿಗಾಗಿ / Primary and Secondary Education Year:2012-13

Sl. No. ಇಂಚಿತ್ತಿ ಇಂಚಿತ್ತಿ	Name of the Taluka ಇಂಚಿತ್ತಿ ಇಂಚಿತ್ತಿ	Number ಇಂಚಿತ್ತಿ	ಇಂಚಿತ್ತಿ / Higher Schools					
			ಇಂಚಿತ್ತಿ / Admission					
			ಇಂಚಿತ್ತಿ / Boys		ಇಂಚಿತ್ತಿ / Girls		ಇಂಚಿತ್ತಿ / Total	
			ಇಂಚಿತ್ತಿ Admn.	ಇಂಚಿತ್ತಿ Present	ಇಂಚಿತ್ತಿ Admn.	ಇಂಚಿತ್ತಿ Present	ಇಂಚಿತ್ತಿ Admn.	ಇಂಚಿತ್ತಿ Present
1	2	1160	1161	1162	1163	1164	1165	1166
1	ಇಂಚಿತ್ತಿ Devdurga	49	4795	4460	3203	3043	7998	7503
2	ಇಂಚಿತ್ತಿ Lingasugur	79	8464	7880	6547	6219	15011	14099
3	ಇಂಚಿತ್ತಿ Manvi	68	7387	6943	5765	5418	13152	12361
4	ಇಂಚಿತ್ತಿ Raichur	104	10158	9650	8063	7660	18221	17310
5	ಇಂಚಿತ್ತಿ Sindhanur	82	8468	9558	7451	7077	15919	16635
	MI Total	382	39272	38491	31029	29417	70301	67908

ಘಟಕಾಂತಿ ಅಧ್ಯಾಪಕರ ಪಟ್ಟಿ / Primary and Secondary Education Year:2012-13

Sl. No.	Name of the Taluka	Number Enrolment	Primary School Teacher			Total	Number Enrolment	Higher Schools Teacher			Total
			Male	Female	Total			Male	Female	Total	
1	2	1167	1168	1169	1170	1171	1172	1173	1174	1175	1176
1	Devdurga	50100	820	850	1670	23.89	7999	173	108	281	0
2	Lingasugur	74380	1234	1037	2268	24.91	14930	311	206	517	
3	Manvi	65920	1100	1061	2161	22.93	13152	246	182	428	
4	Raichur	84110	998	1831	2829	23.40	18221	331	224	555	
5	Sindhanur	77108	1514	1019	2533	22.93	15918	326	217	543	
	Total	351618	5666	5798	11461	24.02	70220	1387	937	2324	0

Ç'Ðu± / Education

Sl. No. ¹ÐÀÐÐ ËÐÀ"Ùò	Name of the Taluka ³ÑÀÖÿÐÐ -ÐÐÐ Ï ÙËÐ-ÐÐ	6 ÇÀ- Ð 14 ÀÐÀÑÀËËÿ¹Ð ÀÐÖ'ÐÛÐ ËÐÀ"Ùò No. of Children age group between 6 to 14			ÑÑÀÙÀÏÀ- Ð Ï ÙÖ-Ð-ÐÒÏ · Ð 6 ÇÀ- Ð 14 ÀÐÀÑÀËËÿ¹Ð ÀÐÖ'ÐÛÐ ËÐÀ"Ùò No. of Children out of school age group between 6 to 14		
		Ï ÐÐ®ÐÐ-Ð=ÐÐ Boys	Ï ÐÐ®ÐÐ-ÀÑÀ=ÐÐ Girls	• M©Òà Total	Ï ÐÐ®ÐÐ-Ð=ÐÐ Boys	Ï ÐÐ®ÐÐ-ÀÑÀ=ÐÐ Girls	• M©Òà Total
1	2	1177	1178	1179	1180	1181	1182
1	zÈ ÀÑÀ Devdurga	25064	21330	46394	61	40	101
2	° AUÀÙUÀgÀ Lingasugur	36282	31858	68140	356	388	744
3	ª ÑÈÀ Manvi	32141	28711	60852	561	519	1080
4	gÀAiZÀgÀ Raichur	41210	38213	79423	460	630	1090
5	¹AzÀgÀ Sindhaur	36048	33807	69855	342	296	638
	MI ÀÖ Total	170745	153919	324664	1780	1873	3653

ಫಿಡ್‌ಬ್ಯಾಕ್‌ನಡಿ ಉನ್ನತ ಶಿಕ್ಷಣ / Primary and Secondary Education Year: 2012-13.

Sl. No.	Name of the Taluka	No. of Schools (Govt+Aided) provided Mid Day Meals				Total No. of Cooks	
		» ಉನ್ನತ ಶಿಕ್ಷಣ		» ಪ್ರೌಢ ಶಿಕ್ಷಣ		» ಉನ್ನತ ಶಿಕ್ಷಣ	» ಪ್ರೌಢ ಶಿಕ್ಷಣ
		Primary School		High School			
		» ಉನ್ನತ ಶಿಕ್ಷಣ	» ಪ್ರೌಢ ಶಿಕ್ಷಣ	» ಉನ್ನತ ಶಿಕ್ಷಣ	» ಪ್ರೌಢ ಶಿಕ್ಷಣ	» ಉನ್ನತ ಶಿಕ್ಷಣ	» ಪ್ರೌಢ ಶಿಕ್ಷಣ
		Prepared in the School	Supplied from Outside	Prepared in the School	Supplied from Outside	Primary School	High School
1	2	1183	1184	1185	1186	1187	1188
1	Devdurga	320	0	30	0	813	81
2	Lingasugur	320	0	50	0	879	132
3	Manvi	293	0	36	0	857	96
4	Raichur	278	0	51	0	820	160
5	Sindhhanur	318	0	47	0	815	165
	Total	1529	0	214	0	4184	634

»ÑqDÁÔ'D Ç'Di± / Primary Education

Year: 2012-13.

¥AzkÁPA±Á - ÚMÁ gÁ a Á AE®·· AEvÀ , ÉPAiÁÖUMÁ

Sl. No.	Name of the Taluka	No. of School Rooms	No. of cooking Rooms	Common Toilet	Girls Toilet	Boys Toilet	Electricity	Play Ground	Ramp	Compo und	Drinking Water	Library	Com puter
1	2	1189	1190	1191	1192	1193	1194	1195	1196	1197	1198	1199	1200
1	Devdurga	1496	0	325	321	323	320	150	249	175	325	315	28
2	Lingasugur	1602	0	329	323	319	315	136	215	205	320	306	30
3	Manvi	1595	0	310	294	296	292	139	192	194	296	273	36
4	Raichur	1573	0	291	280	277	270	150	156	177	269	241	29
5	Sindhanur	1502	0	324	317	315	309	143	222	190	311	276	28
	Total	11421	0	1579	1535	1530	1506	718	1034	941	1521	1411	151

» ශ්‍රී ලංකා / Secondary Education

Year: 2012-13.

සමස්ත පාලන ක්‍රමයේ විවිධ සේවාවන්

Sl. No.	Name of the Taluka	No. of School Rooms	No. of cooking Rooms	Common Toilet	Girls Toilet	Boys Toilet	Electricity	Play Ground	Ramp	Compo und	Drinking Water	Library	Com puter
1	2	1201	1202	1203	1204	1205	1206	1207	1208	1209	1210	1211	1212
1	Devdurga	189	0	32	35	37	34	9	24	32	35	0	4
2	Lingasugur	312	0	44	43	42	40	26	10	17	45	37	5
3	Manvi	219	0	38	37	39	36	22	13	18	37	29	5
4	Raichur	265	0	46	46	45	39	25	15	24	46	36	5
5	Sindhanur	177	0	43	40	42	36	24	9	29	40	29	4
	Total	1162	0	203	201	205	185	106	71	120	203	131	23

2PÄt EDUCATION

(,AASÉa Nos. 2012-13)

Sl. No.	Name of the Taluka	3NÄÖö 'DÖ-ÞTÖ	¥AZÄ« ¥AEªÄÖ PÄ-ÉÄdÄUAVª ° è /Pre-University Colleges										
			PÄ-ÉÄdÄUAVª ,AASÉa No of Colleges	No.Of Students in PU colleges(1&2nd Year) ¥AZÄ« ¥AEªÄÖ PÄ-ÉÄdÄUAVª ° èÄ «zÁäyÖUAVª ,AASÉa (1ªÄVªÄÖ 2ÉÉªªÄÖ) (2012-13)									
				,APAÖj / Government		SA,AV/Private							
			»DÖ-ÞÖÉD-ÞÖ Men	ÄDÖT TUAAª-ÞÖ Women	T DÖªDÖ -ÞÖ Boys	T DÖªDÖ- ªÄÄª-ÞÖ Girls	T DÖªDÖ -ÞÖ Boys	T DÖªDÖ- ªÄÄª-ÞÖ Girls	T DÖªDÖ -ÞÖ Boys	T DÖªDÖ- ªÄÄª-ÞÖ Girls	Total MI ÄÖ		
1	2	1213	1214	1215	1216	1217	1218	1219	1220	1221	1222		
1	zÉªÄÄª Devdurga	12	24	15	384	408	0	0	621	275	1688		
2	ªAUªAUªgÄ Lingasugur	26	49	18	1003	749	0	0	1188	719	3659		
3	ªÄª Manvi	18	24	11	551	680	0	0	1432	1236	3899		
4	gÄÄiªZªgÄ Raichur	34	28	31	755	1200	2002	1220	2080	1674	8931		
5	ªAZªgÄ Sindhanur	34	31	21	607	401	146	156	1605	1004	3919		
	MI ÄÖ Total	124	156	96	3300	3438	2148	1376	6926	4908	22096		

೨PÄēt EDUCATION

(,ÀASEā Nos.)

Sl. No.	Name of the Taluka	ENAD/N'Dē »D. DĀ 'NĀUŌ; Ō-DTŌ - APĀŌj General Degree colleges Government				ENAD/N'Dē »D. DĀ 'NĀUŌ; Ō-DTŌ - SĀ,IV General Degree Colleges Private				ÀUŌ - 'DĀY 'NĀUŌ; Ō-DTŌ (, ÀUŌŌ»D', 'TUCŌĀĀ»D' 'NŌ»D'ŌŌ»D', , ÀĪĀĀĀUŌŌ-D, ÀĪĀĀ'NŌ) -ED'N'pS Medical Colleges (Including Allopathy & Indian Medicines) (Government)			
		No. of Colleges	ÀUŌ. DĀ ÀDEĐp, A. D FA 'ÀDŌ ÀDEĐp. DĀD-U-U Ist year to final year			No. of Colleges	ÀUŌ. DĀ ÀDEĐp, A. D FA 'ÀDŌ ÀDEĐp. DĀD-U-U (f'ŌŌ. NŌ»D + f'ŌŌ. NŌ»D) Ist year to final year (aided+unaided)			No. of Colleges	ÀUŌ. DĀ ÀDEĐp, A. D FA 'ÀDŌ ÀDEĐp. DĀD-U-U Ist year to final year		
			Boys	Girls	Total		Boys	Girls	Total		Boys	Girls	Total
1	2	1223	1224	1225	1226	1227	1228	1229	1230	1231	1232	1233	1234
1	zĒ'ÀĪĀ Devdurga	VĀ@EPR Āgh = Ā>w @ ĀqH Ā. @ē											
2	° AUĀĀUĀgĀ Lingasugur												
3	a ĀĒĀ Manvi												
4	gĀAi ĪZĀgĀ Raichur												
5	1 AzĀĀgĀ Sindhanur												
	MI Ō Total												

2PÄet EDUCATION

Sl. No.	Name of the Taluka	"NÄÜ; 0 - DTD EDA" Üö No. of College				"ÄgÄwÄÄÄÄ äEzÄä ¥ÄzÄw- ÄPÄöj Indian System of Medicine Colleges Government ÄÜÖ- DÄ ÄDEPp, A- D fA ÄDÖ ÄDEPp- DÄD-U-Ü 1st year to final year				"ÄgÄwÄÄÄÄ äEzÄä ¥ÄzÄw- SA ÄV Indian System of Medicine Colleges Private ÄÜÖ- DÄ ÄDEPp, A- D fA ÄDÖ ÄDEPp- DÄD-U-Ü 1st year to final year			
		AÜÖ- DÄ ÄDEPp, A- D fA ÄDÖ CEÄZÄEÄ gÄv)		"NÄÜ; 0 - DTD EDA" Üö No. of Colleges		"NÄÜ; 0 - DTD EDA" Üö No. of Colleges		"NÄÜ; 0 - DTD EDA" Üö No. of Colleges		"NÄÜ; 0 - DTD EDA" Üö No. of Colleges		"NÄÜ; 0 - DTD EDA" Üö No. of Colleges	
		1 BÖBÖ- D-BÖ	1 BÖBÖ- ÄIÄBÖ	• M©Öä	Total	1 BÖBÖ- D-BÖ	1 BÖBÖ- ÄIÄBÖ	• M©Öä	Total	1 BÖBÖ- D-BÖ	1 BÖBÖ- ÄIÄBÖ	• M©Öä	Total
1235	1236	1237	1238	1239	1240	1241	1242	1243	1244	1245	1246		
1	zE ÄÄÜÄ Devdurga				0			0				0	
2	° AUÄÄÜÄgÄ Lingasugur							0				0	
3	° ÄÄÄ Manvi							0				0	
4	gÄÄiÄZÄgÄ Raichur				1	59	41	100					
5	1 ÄzÄÄgÄ Sindhanur				0	0	0	0					
	MI ÄÖ Total				1	59	41	100					

2PÄet EDUCATION

(ÄASEÄ Nos.)

Sl. No.	Name of the Taluka	· DA³D ÄÜÜ· Dö 'NÄÜÜ; Ö-DTÖ - ÈD'NpS Dental Colleges- Government				· DA³D ÄÜÜ· Dö 'NÄÜÜ; Ö-DTÖ - "NÈD- Dental Colleges- Private				
		'NÄÜÜ; Ö -DTÖ ÈDA"Ün No. of College	ÄÜÜ· DÄ ÄÈÈDp, A· D fA 'ÄDÖ ÄÈÈDp· DÄD-U-U 1st year to final year			'NÄÜÜ; Ö -DTÖ ÈDA"Ün No. of College	ÄÜÜ· DÄ ÄÈÈDp, A· D fA 'ÄDÖ ÄÈÈDp· DÄD-U-U 1st year to final year			
			TÖÖDÖ-D-DÖ Boys	TÖÖDÖ-AiÄÄÖ Girls	•M©Öä Total		TÖÖDÖ-D-DÖ Boys	TÖÖDÖ-AiÄÄÖ Girls	•M©Öä Total	
1	2	1247	1248	1249	1250	1251	1252	1253	1254	
1	ZÈÄÄÄ Devdurga a MA>W ® ... K-GHÄ ÄC®e	0	0	0	0	0	0	0	
2	°AUÄÄÜÄgÄ Lingasugur		0	0	0	0	0	0	0	
3	aÄÄÄ Manvi		0	0	0	0	0	0	0	
4	gÄÄiÄÄgÄ Raichur		1	46	150	196	1	46	150	196
5	¹AzÄÄgÄ Sindhanur		0	0	0	0	0	0	0	0
	MI ÄÖ Total		1	46	150	196	1	46	150	196

2PÄet EDUCATION

(,ÄASEÄ Nos.)

Sl. No.	Name of the Taluka	»NÄ«' i'ý-ÞTÐ -ÉÞÑÞS Polytechnic- Government				»NÄ«' i'ý-ÞTÐ -ÑÉÐ- Polytechnic- Private			
		No. of College	ÄÜÖ- ÐÄ ÄÉÐÞ A- Ð fA ÄÖ ÄÉÐÞ- ÐÄÐ-U-U 1st year to final year			No. of College	ÄÜÖ- ÐÄ ÄÉÐÞ A- Ð fA ÄÖ ÄÉÐÞ- ÐÄÐ-U-U 1st year to final year (aided+unaided)		
			Boys	Girls	Total		Boys	Girls	Total
1	2	1255	1256	1257	1258	1259	1260	1261	1262
1	zÉÄÄÄ Devdurga	0	0	0	0	0	0	0	0
2	°AUÄÄÄgÄ Lingasugur	0	0	0	0	0	0	0	0
3	aÄÄÄ Manvi	0	0	0	0	0	0	0	0
4	gÄÄÄÄgÄ Raichur	1	655	238	893	0	0	0	0
5	¹AzÄÄgÄ Sindhanur	0	0	0	0	0	0	0	0
	MI ÄÖ Total	1	655	238	893	0	0	0	0

2PÅt EDUCATION

(ÅASEÅ Nos.)

Sl. No.	Name of the Taluka	...ÅE°ÅAiÅSA-y-ÈD-Nps Engineering- Government				...ÅE°ÅAiÅSA-y- "NÈD- Engineering- Private			
		No. of College	ÀÜÖ- DÅ ÅÈÈÈp- A- D fA ÅDÖ ÅÈÈÈp- DÅD-U-U 1st year to final year			No. of College	ÀÜÖ- DÅ ÅÈÈÈp- A- D fA ÅDÖ ÅÈÈÈp- DÅD-U-U 1st year to final year		
			Boys	Girls	Total		Boys	Girls	Total
1	2	1263	1264	1265	1266	1267	1268	1269	1270
1	zE ÅÅÅ Devdurga	0	0	0	0	<p>..... ÅÅÅ>W ® ÅÅÅÅ ÅÅÅÅ ÅÅÅÅ</p>			
2	° AUÅÅUÅgÅ Lingasugur	0	0	0	0				
3	ª ÅÅÅ Manvi	0	0	0	0				
4	gÅÅiÅZÅgÅ Raichur	1	639	40	679				
5	¹ AzÅÅgÅ Sindhanur	0	0	0	0				
	MI ÅÖ Total	1	639	40	679				

ಪ್ರಾಥಮಿಕ EDUCATION

As on 31-3-2013

-ದಾಖಲೆ ಮಾಡಿದ / Library Information

Sl. No.	Name of the Taluka	ಲಾಂಛನ		ಕಿರು ಬೀದಿ / Librares Branch	ಪ್ರಾಥಮಿಕ ಶಾಲೆ / Community library for children in dist.	ಗ್ರಾಮೀಣ / Vachayes in City	ಮೊಬೈಲ್ / Mobile Library in city	ದಾಖಲೆ ಮಾಡಿದ / Library Information			ಒಟ್ಟು / Total	
		ಶಿಬಿರ ಕೇಂದ್ರ / City Center Library	ಗ್ರಾಮೀಣ / Urban					ಗ್ರಾಮೀಣ / Rural	ಗ್ರಾಮೀಣ / Grama Panchayat Library	ಶಿಬಿರ ಕೇಂದ್ರ / Stum Library		ಮೊಬೈಲ್ / Moble Library
		1271	1272	1273	1274	1275	1276	1277	1278	1279	1280	1281
1	Devdurga	0	0	1	0	0	1	0	28	0	5	36
2	Lingasugur	0	0	2	0	0	0	0	35	0	6	43
3	Manvi	0	0	1	0	0	0	0	36	1	3	41
4	Raichur	1	1	12	0	1	5	0	32	3	1	54
5	Sindhanur	0	0	1	0	0	1	0	34	0	1	37
Total		1	1	17	0	1	7	0	165	4	16	211

ಶಿಕ್ಷಣ EDUCATION

As on 31-3-2013

Sl. No.	Name of the Taluka	Adult Education /Adult Education					
		LITERACY PROGRAMME (in Nos.)					
		CLVTC Centre	CLVTC Centre	Total Centres	No. of Volentires	No. of Volentires	Newly Literates
1	2	1282	1283	1284	1285	1286	1287
1	Devdurga	28	28	2418	56	17974
2	Lingasugur		35	35	2530	70	18845
3	Manvi		36	36	3239	72	29938
4	Raichur		31	31	2413	62	20296
5	Sindhanur		34	34	2900	68	22823
	Total		164	164	13500	328	109876

ಲೇಖ್ಯಾಂಕ ೨೫೭೭, ಆಧಾರ್ನ ಅಧ್ಯಯನ ಅಧಿನಿಯಮ ೧೯೮೬ ಅನ್ವಯದಲ್ಲಿ
 Number of persons Educated under Mass Education

Sl. No.	Name of the Taluka	2012-13 ಲೇಖ್ಯಾಂಕ ೨೫೭೭, ಆಧಾರ್ನ ಅಧ್ಯಯನ ಅಧಿನಿಯಮ ೧೯೮೬ ಅನ್ವಯದಲ್ಲಿ ಪ್ರಿಮರ್ III ಪೂರ್ಣಗೊಳಿಸಿದವರ ಸಂಖ್ಯೆ			
		LTS	CLVTC	SCP VT	TSP VT
1	2	1288	1289	1290	1291
1	Devdurga			40	20
2	Lingasugur			40	40
3	Manvi			20	20
4	Raichur			40	20
5	Sindhanur			40	20
	Total			180	120

DgÉ/ĒŪÀà HEALTH

(Nos)

Sl. No. 'DĀDĀ ĒDĀ"Ū	Name of the Taluka ³NĀŌŌŕDŌ-DŌD ŪŪĒD=DŌ	vĀ®/ĒPĀĀ PĒĀAZĀZĀ D, ĀāvĒĀĀ/ĀĀ Taluka Hq Hospitals		f~ Āè D, ĀāvĒĀĀ/ĀĀ District Hospitals		EvĀgĒ D, ĀāvĒĀĀ/ĀĀ Other Hospitals		, ĀēĀĀĀvĀŪĒĀĀ vĀĀwĀ D, ĀāvĒĀĀ/ĀĀ Autonomous & Teaching Hospitals		MI ĀŌ Total	
		, ĀĀSĒā Nos.	°Ā ¹ŪĒŪĀ/ĀĀ Beds	, ĀĀSĒā Nos.	°Ā ¹ŪĒŪĀ/ĀĀ Beds	, ĀĀSĒā Nos.	°Ā ¹ŪĒŪĀ/ĀĀ Beds	, ĀĀSĒā Nos.	°Ā ¹ŪĒŪĀ/ĀĀ Beds	, ĀĀSĒā Nos.	°Ā ¹ŪĒŪĀ/ĀĀ Beds
1	2	1292	1293	1294	1295	1296	1297	1298	1299	1300	1301
1	zĒĀĀŪĀ Devdurga	1	100	0	0	3	45	0	0	4	145
2	°ĀŪĀĀŪĀgĀ Lingasugur	1	100	0	0	12	180	0	0	13	280
3	āĀĒĀ Manvi	1	100	0	0	7	105	0	0	8	205
4	gĀĀiĒĀgĀ Raichur	0	0	1	1000	43	645	2	1000	46	2645
5	¹ĀzĀĀgĀ Sindhanur	1	100	0	0	25	375	0	0	26	475
	MI ĀŌ Total	4	400	1	1000	90	1350	2	1000	97	3750

DgÉÆÄÜÄ HEALTH

As on 31-3-2013

Sl. No. "DÄÄÖ ÉÄÄ"Ü	Name of the Taluka ³NÄÖÖÖ-ÐÄ ÄÜÉ-ÐÖ	fÄÜÖÖ»Ð „ ÉD³ÜÉ-ÐÄÖ Allopathy Hospitals		¾NÄ- ÖAiÄ ÄÖÖ-ÐÖ- Ði „ ÉD³ÜÉ-ÐÄÖ Indian System of Medicine Hospitals		"NÉD- „ ÉD³ÜÉ-ÐÄÖ (¹ÐÉpÄ-y ÄÜÖÄ• -ÐÄÖ ÉÜÖÖ) Private Hospitals (Including Nursing Homes)		»NÄpÄÖ-Ð „ ÄÜÖÖ-ÐÖ 'ÜÖÄ- ÐÖ -ÐÄÖ Primary Health Centres		ÉDÄÖÖ- NÄiÄ „ ÄÜÖÖ-ÐÖ 'ÜÖÄ- ÐÖ-ÐÄÖ Community Health Centres	
		ÉÄÄ"ÜÖ -ÐÄÖÄÖ Nos.	TNE-U -ÐÄÖ Beds	ÉÄÄ"ÜÖ -ÐÄÖÄÖ Nos.	TNE-U -ÐÄÖ Beds	ÉÄÄ"ÜÖ -ÐÄÖÄÖ Nos.	TNE-U -ÐÄÖ Beds	ÉÄÄ"ÜÖ -ÐÄÖÄÖ Nos.	TNE-U -ÐÄÖ Beds	ÉÄÄ"ÜÖ -ÐÄÖÄÖ Nos.	TNE-U -ÐÄÖ Beds
1	2	1313	1314	1315	1316	1317	1318	1319	1320	1321	1322
1	ZÉÄÄÄÄ Devdurga	0	0	5	0	3	45	6	36	2	60
2	°ÄÜÄÄÄÄgÄ Lingasur	0	0	5	0	12	180	12	72	2	60
3	ªÄÄÄÄ Manvi	0	0	5	6	7	105	9	54	1	30
4	gÄÄiÄZÄgÄ Raichur	1	0	5	25	43	645	8	48	1	30
5	¹AzÄÄgÄ Sindhanur	0	0	1	0	25	375	11	66	0	0
	MI ÄÖ Total	1	0	21	31	90	1350	46	276	6	180

DgE-ĀUA HEALTH

As on 31-3-2013

Sl. No.	Name of the Taluka	Govt. Dispensaries				Family Welfare		Vasec-tomy		Drug Shops	Blood Banks
		Allopathy		Indian System of Medicine		Centres	Sub-Centres	Tubec-tomy			
		Nos.	Beds	Nos.	Beds						
1	2	1323	1324	1325	1326	1327	1328	1329	1330	1331	1332
1	Devdurga	0	0	5	0	6	35	0	2063	63	0
2	Lingasugur	0	0	5	0	12	40	0	3022	117	1
3	Manvi	0	0	5	6	9	48	5	2952	111	0
4	Raichur	1	0	5	25	8	40	0	4024	293	3
5	Sindhanur	0	0	1	0	11	50	0	3249	158	1
	Total	1	0	21	31	46	213	5	15310	742	5

DgEAEUA HEALTH

As on 31-3-2013

Sl. No.	Name of the Taluka	Aids Control Programme									Leprosy Control Programme											
		Family Planing Measures (2012-13)			No. of identified Aids patients			Patients Cured			Death un Occurred			No. of Identified Leprosy Patients			Patients Cured			Death un Occurred		
		I.U.D user	C.C. user	O.P user	Male	Female	Total	Male	Female	Total	Male	Female	Total	Male	Female	Total	Male	Female	Total	Male	Female	Total
1	2	1333	1334	1335	1336	1337	1338	1339	1340	1341	1342	1343	1344	1345	1346	1347	1348	1349	1350	1351	1352	1353
1	Devdurga	447	2028	621										19	09	28	12	15	27	0	0	0
2	Lingasugur	1066	2284	1290										20	18	38	23	14	37	0	0	0
3	Manvi	1151	3089	849										28	27	55	23	20	43	0	0	0
4	Raichur	1982	3589	2331										44	39	83	31	45	76	0	0	0
5	Sindhanur	1787	4160	2099										26	17	43	26	19	45	0	0	0
	Total	6433	15150	7190										137	110	247	115	113	228	0	0	0

Dge-A-AUA HEALTH

As on 31-3-2013

i 'D'D, ADO=0± °EPOAD ; 'D'D (CABO ADO=0± D) ADN'3BO EDA½A- BAN· D »DADN±-DTBO /Birth Rate, Death Rate, Infant Mortality Rate, Maternal Death													
Sl. No.	Name of the Taluka	FRU Units (First Refe ral Units)	108 fA½0AU'yü -DTBO Ambulance		108 A½BAN -D -BAO "NEB- fA½0AU'yü G½AIEAV E- 0UO0- -D'D EDA"Uo No. of patients used private Ambulance due to unavailability of 108	»D' 'D (24/7) 'NAIAG°ABDf EDOAD fED'Ue-D'D EDA"Uo 24 hours and 7 days working Hospitals		i 'D° EDO=0'Nu •AIEA ; 'U »D'U- D »BAN'BO »AD-A-DTD EDA"Uo No. of benefi caries in Jananni Suraksh Yojana	ADO- AO 'ay »D'U- D »BAN'BO »AD-A-DTD EDA"Uo No. of benefi caries medical kit	i 'D'D »DADN± Birth Rate	ADO=0± »DADN± Death Rate	CABO ADO=0± »DADN± Infant mortal- ity Rate	ADN'3BO EDA½A- BAN· D Maternal Death
			AN'D'D -D'D EDA"Uo No. of Vehicals	½AIEADfE »D'U- D -D'D EDA"Uo No. of Benefited patiants		EDA"Uo -D'DO Nos.	+ ED'Uo -D'DANo D 'UŠ-U-DTD EDA"Uo No. of deliveries in this Hospitals						
1	2	1335	1372	1373	1374	1375	1376	1377	1378	1379	1380	1381	1382
1	zEa AUA Devdurga	1	3	0	0	6	2211	2119	1648 VA@EPP fJ = M>W @ · kG½ KC@½			
2	°AUAUA AgA Lingasugur	1	3	0	0	12	2969	2890	1687				
3	a AEA Manvi	1	3	0	0	9	3234	2757	1641				
4	gAAi PZAgA Raichur	1	4	0	0	8	3703	5966	1848				
5	'AzA AgA Sindhanur	1	3	0	0	11	2360	3104	1413				
	MI AO Total	5	16	0	0	46	14477	16836	8237	17.47	7	28.3	108.13

«zÁyð»®AÁÁUÁ/ÁÁ

¥Aj zµÁÜeAw «zÁyð »®AÁÁUÁ/ÁÁ
Scheduled Caste Students Hostels

As on 2012.13

Sl. No. Ðö ÉDA	Name of the Taluka ³NAÖÚÚ -ÚÚ ÚÚÉÐÚ	.APAÖj aEAnñi ¥AEªAÖ Government Pre-Matric						.APAÖj aEAnñi EAAvAgA Government Post-Matric					
		.Á®PAgA/Boys		.Á®QAÁAgA/Girls		MI ÄÖ / Total		.Á®PAgA/Boys		.Á®QAÁAgA/Girls		MI ÄÖ / Total	
		.ÁSEá Nos	«zÁyð»®AÁÁUÁ Students	.ÁSEá Nos	«zÁyð»®AÁÁUÁ Students	.ÁSEá Nos	«zÁyð»®AÁÁUÁ Students	.ÁSEá Nos	«zÁyð»®AÁÁUÁ Students	.ÁSEá Nos	«zÁyð»®AÁÁUÁ Students	.ÁSEá Nos	«zÁyð»®AÁÁUÁ Students
1	2	1383	1384	1385	1386	1387	1388	1389	1390	1391	1392	1393	1394
1	zEÁÁÁÁ Devdurga	8	540	3	160	11	700	2	215	2	165	0	380
2	°AUÁÁUÁAgA Lingasugur	12	850	2	145	14	995	2	180	2	200	4	380
3	aÁEÁ Manvi	5	355	1	65	6	420	2	190	1	65	3	255
4	gÁÁiÁZÁgA Raichur	6	525	3	195	9	720	3	563	2	190	5	753
5	¹AzÁÁAgA Sindhanur	4	330	2	140	6	470	1	113	2	20	3	313
	MI ÄÖ Total	35	2600	11	705	46	3305	10	1261	9	640	15	2081

«zÁyð»®AÁÁUÁ/ÁÁ

¥Aj 2µÁÜeAw «zÁyð »®AÁÁUÁ/ÁÁ
Scheduled Caste Students Hostels

As on 2012.13

Sl. No. / Þö ÉDA	Name of the Taluka 3NAÖÞÜ -ÞÞ ÜÜÉÞÜ	CEAAZÁµvA eÉÁnÞi ¥AEªÁÖ Aided Pre-Matric						CEAAZÁµvA eÉÁnÞi ÉAAvÁgÁ Aided Post-Matric					
		Á®PÁgÁ/Boys		Á®QÁÁÁgÁ/Girls		MI ÁÖ / Total		Á®PÁgÁ/Boys		Á®QÁÁÁgÁ/Girls		MI ÁÖ / Total	
		ÁÁSEÁ Nos	«zÁyðÜÜVÁÁ Students	ÁÁSEÁ Nos	«zÁyðÜÜVÁÁ Students	ÁÁSEÁ Nos	«zÁyðÜÜVÁÁ Students	ÁÁSEÁ Nos	«zÁyðÜÜVÁÁ Students	ÁÁSEÁ Nos	«zÁyðÜÜVÁÁ Students	ÁÁSEÁ Nos	«zÁyðÜÜVÁÁ Students
1	2	1395	1396	1397	1398	1399	1400	1401	1402	1403	1404	1405	1406
1	zÉÁÁÁÁ Devdurga ° AUJF ÁgÁª = ÁÁ»w ® ·k·gÁª Ác®·e.....				1	50 ° AUJF ÁgÁª = ÁÁ»w ® ·k·gÁª Ác®·e.....				1	25
2	° AUÁÁUÁgÁ Lingasur					0	0					0	0
3	ª ÁÉÁ Manvi					0	0					0	0
4	gÁÁiÁZÁgÁ Raichur					0	0					1	50
5	¹AzÁÁgÁ Sindhanur					0	0					0	0
	MI ÁÖ Total					1	50					2	75

«zÁyð»®AÁÁUAVAA

ƳAj ²µÄÖ ƳAAUAQÄ «zÁyð »®AÁÁUAVAA
Scheduled Tribes Students Hostels

As on 2012.13

Sl. No. ðÖ ÉDA	Name of the Taluka ³NAÖÖÖÖ -ÖÖÖ ÖÖÖÖÖÖ	APAÖj aEAnÖi ƳAEaÄÖ Government Pre-Matric						APAÖj aEAnÖi EAAVAgÄ Government Post-Matric					
		Ä®PAgÄ/Boys		Ä®QÄÄAgÄ/Girls		MI ÄÖ / Total		Ä®PAgÄ/Boys		Ä®QÄÄAgÄ/Girls		MI ÄÖ / Total	
		ÄSEÄ Nos	«zÁyðÖUAVAA Students	ÄSEÄ Nos	«zÁyðÖUAVAA Students	ÄSEÄ Nos	«zÁyðÖUAVAA Students	ÄSEÄ Nos	«zÁyðÖUAVAA Students	ÄSEÄ Nos	«zÁyðÖUAVAA Students	ÄSEÄ Nos	«zÁyðÖUAVAA Students
1	2	1407	1408	1409	1410	1411	1412	1413	1414	1415	1416	1417	1418
1	zEÄÄUÄ Devdurga	1	50	2	150	3	200	1	150	1	50	2	200
2	°AUÄAUÄAgÄ Lingasugur	0	0	1	50	1	50	1	50	0	0	1	50
3	aÄEÄ Manvi	1	75	1	25	2	100	1	50	0	0	1	50
4	gÄAiÄZÄgÄ Raichur	1	75	1	75	2	150	1	150	1	75	2	225
5	¹AzÄÄgÄ Sindhanur	1	75	0	0	1	75	0	0	1	50	1	50
	MI ÄÖ Total	4	275	5	300	9	575	4	400	3	175	7	575

«zAáyð ¢®AIAUA/AA ¢Aj ²µAQ ¢AAUAqA «zAáyð ¢®AIAUA/AA
Scheduled Tribes Students Hostels

As on 2012-13

Sl. No. Do EDA	Name of the Taluka ³KVACÜW - 010 I ÜE-00	CEAAZÁ¢vA ¢EÄm¸i ¢AEªAð Aided Pre-Matric						CEAAZÁ¢vA ¢EÄm¸i EAAvAgA Aided Post-Matric					
		Á®PAqA/Boys		Á®QAIAqA/Girls		MI ÄO / Total		Á®PAqA/Boys		Á®QAIAqA/Girls		MI ÄO / Total	
		ASÉa Nos	«zAáyðÜUWAA Students	ASÉa Nos	«zAáyðÜUWAA Students	ASÉa Nos	«zAáyðÜUWAA Students	ASÉa Nos	«zAáyðÜUWAA Students	ASÉa Nos	«zAáyðÜUWAA Students	ASÉa Nos	«zAáyðÜUWAA Students
1	2	1419	1420	1421	1422	1423	1424	1425	1426	1427	1428	1429	1430
1	zEªAUA Devdurga ¢J ±µk¸AUBqAª UBÜWAPF Ät E-ASÜE, ASACÜ zAVÉAIAªªzÄ CEAZÁ¢vA «zA¢®AIAUKA PAAIAðªªD, Äwðe....											
2	°AUªAUAgA Lingasugur												
3	ªAÉA Manvi												
4	gAIAIzAgA Raichur												
5	¹AzAªAgA Sindhanur												
	MI ÄO Total												

»AzÁ½zÁª ªÁUÁÖzÁªÁgÁª «zÁÁyÖ ¤®ÁªÁUÁ½Áª
Backward Caste Students Hostels

As on 2012-13

Sl. No. Þö ÉDA	Name of the Taluka ªÁVÁÖrÞö -Þö ÜÉÞö	ªÁPÁj ªÉÁnªi ¥ÁEªÁÖ Government Pre-Matric						ªÁPÁj ªÉÁnªi ÉÁAvÁgÁ Government Pre-Matric					
		ª®PÁgÁ Boys		ª®QÁªÁgÁ Girls		MI ÁÖ Total		ª®PÁgÁ Boys		ª®QÁªÁgÁ Girls		MI ÁÖ Total	
		ªÁSEÁ Nos	ªÁyÖUªÁª Students	ªÁSEÁ Nos	ªÁyÖUªÁª Students	ªÁSEÁ Nos	ªÁyÖUªÁª Students	ªÁSEÁ Nos	ªÁyÖUªÁª Students	ªÁSEÁ Nos	ªÁyÖUªÁª Students	ªÁSEÁ Nos	ªÁyÖUªÁª Students
1	2	1431	1432	1433	1434	1435	1436	1437	1438	1439	1440	1441	1442
1	zÉªÁªÁ Devdurga	7	360	1	50	8	410	1	50	1	100	2	150
2	ªÁUÁªÁUÁgÁª Lingasugur	8	520	2	110	10	630	2	250	3	275	5	525
3	ªÁEÁª Manvi	8	450	1	50	9	500	1	50	1	125	2	175
4	gÁÁiªÁªÁgÁª Raichur	6	330	1	60	7	390	5	575	3	325	8	900
5	ªÁzÁªÁgÁª Sindhanur	3	160	1	50	4	210	2	225	1	100	3	325
	MI ÁÖ Total	32	1820	6	320	38	2140	11	1150	9	925	20	2075

» AzA½zA aAUÖZaAgA «zAyÖ »®AUAU½AA
Backward Caste Students Hostels

As on 2012-13

Sl. No.	Name of the Taluka ³NAÖr00 -f00 1ÜE00	CEAAZAvA aEAni ¥AEaÖ Aided Pre-Matric						aEAni EAvaAgA Aided Pre-Matric					
		Á®PAgA Boys		Á®QAÁAgA Girls		MI ÄÖ Total		Á®PAgA Boys		Á®QAÁAgA Girls		MI ÄÖ Total	
		ÀSEá Nos	«zAyÖUAA Students	ÀSEá Nos	«zAyÖUAA Students	ÀSEá Nos	«zAyÖUAA Students	ÀSEá Nos	«zAyÖUAA Students	ÀSEá Nos	«zAyÖUAA Students	ÀSEá Nos	«zAyÖUAA Students
1	2	1443	1444	1445	1446	1447	1448	1449	1450	1451	1452	1453	1454
1	zEÁÁA Devdurga	1	50	-	-	1	50	-	-	-	-	-	-
2	°AUÁAUAgA Lingasugur	3	175	-	-	3	175	-	-	-	-	-	-
3	aÁEÁ Manvi	-	-	-	-	-	-	-	-	-	-	-	-
4	gAAiÁZAgA Raichur	-	-	-	-	-	-	-	-	-	-	-	-
5	¹AzÁAgA Sindhanur	-	-	1	100	1	100	-	-	1	50	1	50
	MI ÄÖ Total	4	225	1	100	5	325	-	0	1	50	1	50

Minorites Students Hostels

As on 2012-13

Sl. No.	Name of the Taluka	Government Pre-Matric						Government Post-Matric					
		Boys		Girls		Total		Boys		Girls		Total	
		Nos	Students	Nos	Students	Nos	Students	Nos	Students	Nos	Students	Nos	Students
1	2	1455	1456	1457	1458	1459	1460	1461	1462	1463	1464	1465	1466
1	Devdurga	-	-	-	-	-	-	1	75	-	-	1	75
2	Lingasugur	-	-	-	-	-	-	1	50	-	-	1	50
3	Manvi	-	-	-	-	-	-	-	-	-	-	-	-
4	Raichur	1	50	1	50	2	100	1	75	1	75	2	150
5	Sindhanur	-	-	-	-	-	-	-	-	-	-	-	-
	MI AO Total	1	50	1	50	2	100	3	200	1	75	4	275

Minorites Students Hostels

As on 2012-13

Sl. No.	Name of the Taluka	Aided Pre-Matric						Aided Pre-Matric					
		Boys		Girls		Total		Boys		Girls		Total	
		Nos	Students	Nos	Students	Nos	Students	Nos	Students	Nos	Students	Nos	Students
1	2	1467	1468	1469	1470	1471	1472	1473	1474	1475	1476	1477	1478
1	Devdurga	-	-	-	-	-	-	-	-	-	-	-	-
2	Lingasugur	1	25	-	-	1	25	-	-	-	-	-	-
3	Manvi	-	-	-	-	-	-	-	-	-	-	-	-
4	Raichur	-	-	-	-	-	-	-	-	-	-	-	-
5	Sindhanur	-	-	-	-	-	-	-	-	-	-	-	-
	Total	1	25	0	0	1	25	0	0	0	0	0	0

» NqubAô'D ABO³DÔê » Uô³DANAU-DTDAô f³/4NcED ADIN®DÔ e-DOAD A. NôTtp AUO³D¹D 00 - 'U

Scholarship paid to Primary/High Schools Students

Sl. No. Dô EDA	Name of the Taluka ³NAOôrD0 -DÔ 1UEP0	¥Aj ²µAO eAw/ Scheduled Caste					¥Aj ²µAO ¥AAUAQA /Scheduled Tribes					»AZA½ZA aUAO/ Backward Castes							
		¥AxãA«APA ±Á-ÉUAYÁ Primary School			¥ÉqA ±Á-ÉUAYÁ High School		¥AxãA«APA ±Á-ÉUAYÁ Primary School			¥ÉqA ±Á-ÉUAYÁ High School		°AnPi ¥E°D «ZAYOUKA ASi No of Pre Metric Students			°AnPi ÉAvbA «ZAYOUKA ASi No of Post Metric Students				
		A@pghA Boys	A@QANAgghA Girls	MI AO Total	A@pghA Boys	A@QANAgghA Girls	MI AO Total	A@pghA Boys	A@QANAgghA Girls	MI AO Total	A@pghA Boys	A@QANAgghA Girls	MI AO Total	A@pghA Boys	A@QANAgghA Girls	MI AO Total			
1	2	1479	1480	1481	1482	1483	1484	1485	1486	1487	1488	1489	1490	1491	1492	1493	1494	1495	1496
1	zE³AAUA Devdurga													2172	2465	4637	1360	2104	3464
2	°AUAAUAqA Lingasugur													1041	773	1814	887	860	1747
3	a³EA Manvi													902	1018	1920	786	769	1555
4	gAAIzAgA Raichur													1500	931	2431	1321	746	2067
5	¹AzAAgA Sindhaur													1378	1170	2548	1382	1055	2437
	MI AO Total													6993	6357	13350	5736	5534	11270

Women and Children Development Department
Stree Shakti Plans a. 2012-13

Sl. No.	Name of the Taluka	Self Help Groups									
		No. of Members	No. of Women (SC)	No. of Women (ST)	No. of Women (Others)	No. of Women (Total)	No. of groups open in Bank savings	Total Savings Accumulated (Rs. in Lakhs)	Received loan from Banks	Total loan received from Bank (Rs. in Lakhs)	Total financial aid received
1	2	1497	1498	1499	1500	1501	1502	1503	1504	1505	1506
1	Devdurga	11314	2086	1484	7744	11314	735	4643438	73	3523000	18
2	Lingasugur	14377	2813	1853	9711	14377	940	6130850	28	3843000	26
3	Manvi	17597	4387	3393	9817	17597	1100	5965936	52	5690000	42
4	Raichur	18341	3283	4318	10740	18341	1140	5638684	22	2450000	34
5	Sindhanur	15325	3178	2416	9731	15325	1130	8576794	60	8100000	47
	Total	76954	15747	13464	47743	76954	5045	30955702	235	23606000	167

Women and Children Development Department
 Street Shakti Plans
 2012-13

Sl. No.	Name of the Taluka	Bhagya Lakshmi Scheme	Life Insurance Corporation	
			₹	₹
		No. of members benefitted under Bhagyalakshmi Yojane	No. of LIC Bonds distributed	LIC Bonds to be received
1	2	1507	1508	1509
1	Devdurga	210	0	210
2	Lingasugur	295	0	295
3	Manvi	251	0	251
4	Raichur	611	0	611
5	Sindhanur	380	0	380
	Total	1747	0	1747

Women and Children Development Department

2012-13

Sl. No.	Name of the Taluka	Anganavadi Center Information			Nutrition Programme								
				MI Ö	No. of Anganavadi Teachers	No. of Anganavadi Workers Assistants	No. of Beneficiaries under Nutrition Programme						MI Ö Total
							0-3 Years	3-6 Years	Pregnant Women	Lactating Women	Adolescent		
1	2	1510	1511	1512	1513	1514	1515	1516	1517	1518	1519	1520	
1	Devdurga	223	21	244	476	453	24902	19429	4920	4750	952	54953	
2	Lingasugur	288	6	294	525	513	24308	23047	5043	5309	1050	58757	
3	Manvi	245	9	254	480	480	22228	18894	5183	5138	960	52403	
4	Raichur	252	7	259	570	570	32594	23825	6532	6500	1140	70591	
5	Sindhhanur	235	21	256	584	578	23730	23900	5260	5692	1156	59738	
	MI Ö Total	1243	64	1307	2635	2594	127762	109095	26938	27389	5258	296442	

««ZAIÉdÉIA °YÁÁEA & YÁÉÁÁ, ÁSE/No.of Beneficiaries under different schemes

Sl. No.	Name of the Taluka	No.of benefitted for payment of Girl children attendance	No.of assisted for widow and devadasi's marriages	No.of benefitted for protection of orphanage children	No.of Creches	No.of ladies assisted for Job Training		No.of benefitted under special component plan forredressal of social atrocities	
						Numbers	Amount	Numbers	Amount
1	2	1521	1522	1523	1524	1525	1526	1527	1528
1	Devdurga	179	0	0	7	0	0	0	0
2	Lingasugur	174	0	50	12	0	0	0	0
3	Manvi	185	0	25	1	0	0	0	0
4	Raichur	154	0	0	9	0	0	0	0
5	Sindhanur	157	0	0	3	0	0	0	0
	Total	849	0	75	32	0	0	0	0

2012-13 Sports & Youths Service Department

Nos/

Sl. No.	Name of the Taluka	Yuvathi Mondals	Yuvaka Mondals	Mahila Mondals	Sports events conducted for Women	Sports events conducted	Total boys participated in sports	Total girls participated in sports
1	2	1529	1530	1531	1532	1533	1534	1535
1	Devdurga	20	219	0	0	3	370	210
2	Lingasugur	25	302	0	0	3	470	225
3	Manvi	37	276	0	0	3	345	200
4	Raichur	30	333	0	1	6	1185	440
5	Sindhanur	40	447	0	0	3	340	210
	Total	152	1577	0	1	18	2710	1285

UÁ&ÁÁUÁ©PÁECP aÁÁVÁÁU ¥ÁAZÁÁÁÁVi gÁei E-ÁSEÁÁÁÁ-ÁÁÁ°è ¤«ÁÖ¹ZÁ ±ÉZÁ©ÁÁÁUÁÁÁ

No. of Toilets Constructed under Rural Development and Panchayat Raj 2012-13

Sl. No.	Name of the Taluka	UÁ&ÁÁUÁ©PÁECP aÁÁVÁÁU ¥ÁAZÁÁÁÁVi gÁei E-ÁSEÁÁÁÁ-ÁÁÁ°è ¤«ÁÖ¹ZÁ ±ÉZÁ©ÁÁÁUÁÁÁ 2012-13			
		Individual Household Toilets	No. of Community Toilets	No. of School Toilets	No. of Anganwadi Toilets
1	2	1536	1537	1538	1539
1	Devdurga	3021	0	0	0
2	Lingasugur	5672	3	0	0
3	Manvi	6348	1	0	0
4	Raichur	4202	0	0	0
5	Sindhanur	29265	0	0	0
	Total	48508	4	0	0

EVÄqÉ aAiÁ»WUÄ¼ÄÄ MISCELLANEOUS Year: 2012-13

EÄUÄGÄ©PÄEÇP E-ÄSE/Urban Development Department

Sl. No.	Name of the Taluka	Swarnajayanti Shahari Rozgaryojane(SJSRY)		Number of Groups under SGSY		M.N.R.E.G.S Mandays Generated (in lakhs)		MI ÄÖ Total
		Self employment (Small enterprises & training)	Wage employment (Mandays)	MI ÄÖ Total	Women Groups	Men	Women	
1	2	1540	1541	1542	1543	1544	1545	1546
1	Devdurga	Nil.....						
2	Lingasugur							
3	Manvi							
4	Raichur							
5	Sindhanur							
MI ÄÖ Total								

Physical Progress under MGNREGS AS On 2012-13

		Mahatma Gandhi National Rural Employment Guarentee Scheme			
Sl. No.	Name of the Taluka	Job cards issued	Household demanded employment	No. of Persons/ Households worked under MGNREGS *	No. of Families availing 100 days of employment
1	2	1547	1548	1549	1550
1	Devdurga				
2	Lingasugur				
3	Manvi				
4	Raichur				
5	Sindhanur				
	Total				

ಪ್ರಾದೇಶಿಕ ಪಾನೀಯ ನೀರಿನ ಸೌಕರ್ಯ

Drinking Water Supply Facility

ಪ್ರಾದೇಶಿಕ ಪಾನೀಯ ನೀರಿನ ಸೌಕರ್ಯ ಹೊಂದಿರುವ ಗ್ರಾಮಗಳ ಸಂಖ್ಯೆ

No. of Villages Habitations having drinking water supply (LPCD)

Sl. No.	Name of the Taluka	No. of Habitations	No. of Villages Habitations having drinking water supply (LPCD)				
			0-25	25-50	50-75	75-100	100 & above
1	2	1551	1552	1553	1554	1555	1556
1	Devdurga	330	11	85	81	79	52
2	Lingasugur	340	0	22	54	66	166
3	Manvi	330	19	63	63	50	98
4	Raichur	187	0	42	32	34	24
5	Sindhanur	253	12	37	40	52	73
	Total	1440	42	249	270	281	413

PAARAAAa aAj EA E®'aaUAA /Drinking Water Supply Facilities

Sl. No. 'DADÖ EDA"Üö	Name of the Taluka 3NÄÖüDÖ -DÖD ÜED=ÖD	PEE YAAVA PEAEVAPE "A«UAA Bore Wells with hand pumps		PEAEVAPE aAgAA AgASgAcA AEAEcdEUAA Piped Water Supply Schemes		OgAA aAgAA AgASgAcA AEAEcdEUAA Mini Water Supply Schemes		CgAtä E-ÄSE / Forest Department		
		aÜDZP è D¼P r-1 ZÄ Provided During the year	PAAiÖ a«D» AwÖA Working (Upto 31.3.2013)	aÜDZP è D¼P r-1 ZÄ Provided During the year	PAAiÖ a«D» AwÖA Working (Upto 31.3.2013)	aÜDZP è ¥MEg¹ ZÄ Provided During the year	PAAiÖ a«D» AwÖA Working (Upto 31.3.2013)	CgAtä ¥AzEÄA *(ZÄ.Q.«Ä) Forest Area * (Area in Square Kilometres)	,AªNÄFPA CgAtä (°PEEÖgAAUAA ° e) Social Forests (in Hect.)	EÉI Ö ,Ä' UAA (®PAJAA ° e) Saplings Planted(In Lakhs)
1	ZEªANA Devdurga	48	1491	0	93	10	232	59.00	0	0.648
2	°AUAAUAgA Lingasugur	45	1419	8	129	12	133	35.00	0	0.370
3	aÄEA Manvi	28	1514	11	128	17	209	32.00	0	0.334
4	gAAiAZAgA Raichur	39	1079	4	123	6	144	31.75	0	0.381
5	¹AzAAgA Sindhhanur	18	1171	9	130	2	87	27.50	0	0.280
	MI ÄÖ Total	178	6674	32	603	47	805	185.25	0	2.013

CSPÁj E - ÁSÉ/ Excise Department

Year:2012-13 (Nos)

Sl. No. 'DÁDÓ ÉDÁ"Üö	Name of the Taluka ³NÁÖÖDÖ-DÖD Ì ÜED-DÖ	a®gÉ CAUARUA/AA Retail shops	PÁe"i UA/AA Clubs	°É/ÉÁMÉ"i aAAVAAU°A, Áw UÁE°AUAVAA Hotels & Boarding Houses	"ÁgAAUA/AA Bars	rYÉÉi i PÁáAnÁÉi Defence Canteen	EvÁgÉ Others	MI ÄÖ Total	SVA¹ZA YAAAAiA Consumption of Liquor (000 BL Litres)		CSPÁj DzÁAAÁ (®PÁgÁEUA/Á ° è) Income from Excise (Rs. Lakhs)
									a¹ZÁ Liquor	©Ágí Beer	
1	2	1566	1567	1568	1569	1570	1571	1572	1573	1574	1575
1	zÉÁ ÁUA Devdurga	14	0	0	1	0	2	17	149910	75445	56.07
2	°AUÁÁUAÁgÁ Lingasugur	13	1	5	14	0	2	34	220267	93567	115.91
3	aÁÉÁ Manvi	22	0	1	8	0	2	34	253740	89354	117.07
4	gÁAi¹ZÁgÁ Raichur	21	1	8	27	0	4	61	322109	193855	873.85
5	¹AzÁÁgÁ Sindhanur	22	0	1	17	0	2	42	265307	91437	221.59
	MI ÄÖ Total	92	2	15	67	0	12	188	1211333	54365	1384.49

ಸಾಂಪ್ರದಾಯಿಕ ಅನಿರೀಕ್ಷಿತ

Year: 2012-2013

Sl. No.	Name of the Taluka	Sandya Suraksha			Indra Gandhi National Old Age Pensioners			Widow Pensioners	Disabled Pensioners		
		Male	Female	Total	Male	Female	Total		Male	Female	Total
1	2	1576	1577	1578	1579	1580	1581	1582	1583	1584	1585
1	Devdurga	22	21	43	0	0	0	920	75	73	148
2	Lingasugur	165	175	340	0	0	0	35	60	45	105
3	Manvi	805	705	1510	235	230	465	1175	255	240	495
4	Raichur	910	335	1245	0	0	0	895	180	190	370
5	Sindhnanur	810	595	1405	0	0	0	605	190	105	295
	Total	2712	1831	4543	235	230	465	3630	760	653	1413

ಇಂಟಿಗ್ರೇಟೆಡ್ ಸಾಮಾಜಿಕ ಸೇವೆ

Year: 2012-2013

Sl. No.	Name of the Taluka	No. of Beneficiaries under National Family Assistance scheme			No. of Beneficiaries Assisted under crimation		
		Male	Female	Total	Male	Female	Total
1	2	1586	1587	1588	1589	1590	1591
1	Devdurga	26	22	48	35	20	55
2	Lingasugur	15	5	20	27	25	52
3	Manvi	70	85	155	105	105	210
4	Raichur	65	70	135	285	150	435
5	Sindhanur	27	8	35	10	6	16
	Total	203	190	393	462	306	768

aÀ Áw / HOUSING

Year: 2012-2013

Sl. No. 'DÁDÁ ÉDÁ'Úó	Name of the Taluka ³NÁÖíDÓ -DÍD Ì ÚÉD-DÓ	D±MiÀ AiÉÁdÉÁiÄrAiÀ° è±ÁqÄ ÁZÀ±ªÁ±ÉUÄÄ HOUSE SITES ALLOTTED UNDER ASHRAYA SCHEME				
		¥Áj ²µÀ×eÁw Scheduled Caste	¥Áj ²µÀ×¥ÁAUqÄ Scheduled Tribe	»AzÁÁ½zÁª ÁUÄÖ Backward Class	EvÁgÉ Others	MI ÄÖ Total
1	2	1592	1593	1594	1595	1596
1	zÉ±ÁUÄ Devdurga	0	0	0	0	0
2	°AUÄÁUÄgÄ Lingasugur	0	0	0	0	0
3	ªÁÉÁ Manvi	0	0	0	0	0
4	gÁAiZÁgÄ Raichur	0	0	0	0	0
5	¹AzÁÁgÄ Sindhanur	0	0	0	0	0
	MI ÄÖ Total	0	0	0	0	0

ಅಸ್ರಾಯ / HOUSING

Year: 2012-2013

D±MiÄ AiÆÄdÉÄiÄrAiÄ° è¤«ÄÖ¹zÄªÆEUMÄ,ÄSÄ HOUSE CONSTRUCTED UNDER ASHRAYA SCHEME

Sl. No.	Name of the Taluka	Scheduled Caste	Scheduled Tribe	Backward Class	Others	Total
1	2	1597	1598	1599	1600	1601
1	Devdurga aMÄ>W® ···kGÄªÄÄÄ®®®.....				
2	Lingasugur					
3	Manvi					
4	Raichur					
5	Sindhanur					
	MI ÄÖ Total					

ಇಂಡ್ರಾ ಆವಾಸ / HOUSING

Year: 2012-2013

Sl. No. ಬಿಡಿ ಸಂಖ್ಯೆ	Name of the Taluka ತಾಲ್ಲೂಕು ಹೆಸರು	ಇಂಡ್ರಾ ಆವಾಸದ ಮನೆಗಳು INDRA AWAZ HOUSES				
		ಸೂಚಿತ ಜಾತಿ Scheduled Caste	ಸೂಚಿತ ಉಪಜಾತಿ Scheduled Tribe	ಹಿಂದುಳಿದ ವರ್ಗ Backward Class	ಇತರರು Others	ಒಟ್ಟು Total
1	2	1602	1603	1604	1605	1606
1	ಜೇಡುರ್ಗಾ Devdurga	0	0	0	0	0
2	ಲಿಂಗಾಸುಗುರು Lingasugur	568	329	422	202	1521
3	ಮಂವಿ Manvi	908	919	464	791	3082
4	ರಾಚುರು Raichur	0	0	0	0	0
5	ಸಿಂಧಾನುರು Sindhanur	940	754	0	1124	2818
	ಒಟ್ಟು Total	2416	2002	886	2117	7421

ಅವಲೋಕನ / HOUSING

Year:2012-13

Sl. No. ಕ್ರಮ ಸಂಖ್ಯೆ	Name of the Taluka ತಾಲ್ಲೂಕು ಹೆಸರು	HOUSES CONSTRUCTED UNDER DR.B.R..AMBEDKAR SCHEME DR.ಬಿ.ಆರ್.ಅಂಬೇಡ್ಕರ್ ಸಂಯೋಜನೆ ಅಡಿಯಲ್ಲಿ ನಿರ್ಮಿಸಿದ ಮನೆಗಳ ಸಂಖ್ಯೆ					No.of houses constructed under ನಿರ್ಮಿಸಿದ ಮನೆಗಳ ಸಂಖ್ಯೆ		Slum Clearance Development Programme 2012-2013 ಮಂಜೂರಿಗೊಂಡಿರುವ ಕಿರುಮನೆ ನಿರ್ಮಾಣ ಯೋಜನೆ 2012-2013	
		Sched-uled Caste ಜಾತಿ	Sched-uled Tribe ಜಾತಿ	Back-ward Class ಅನಾಥ	Others ಇತರೆ	MI ಮಿ	SCP	TSP	Population Covered ಜನಸಂಖ್ಯೆ	Houses Con-structed ನಿರ್ಮಿಸಿದ ಮನೆಗಳು
1	2	1607	1608	1609	1610	1611	1612	1613	1614	1615
1	Devdurga ದೇವದುರ್ಗ	0	0	0	0	0	0	0	0	0
2	Lingasugur ಲಿಂಗಸುಗುರ	0	0	0	0	0	0	0	0	0
3	Manvi ಮಾವಿ	0	0	0	0	0	0	0	0	0
4	Raichur ರಾಚುರು	0	0	0	0	0	0	0	0	0
5	Sindhanur ಸಿಂಧಾನುರು	0	0	0	0	0	0	0	0	0
	MI Total	0	0	0	0	0	0	0	0	0

«ÄÄÄUÁgÄ UÉ «±ÄµÄ AiÄÄÄdÄÄÄÄr PhÖZÄ a ÄÄÄUÄÄ/
Houses Constructed for fisheres under special scheme Year: 2012-2013

Sl. No. ‘DÄÄDÖ ÉDÄ’ÜÖ	Name of the Taluka ³NÄÖÖrDÖ -DÄD Ï ÜÉD-DÖ	¥ÄÄÄÄÜÄ aÄµÄÖ /Current Year 2012-2013				
		¥Äj ²µÄ×eÁw Scheduled Caste	¥Äj ²µÄ×¥ÄAUÄqÄ Scheduled Tribe	»AzÄÄ½zÄ aAUÄÖ Backward Class	EvÄgÉ Others	MI ÄÖ Total
1	2	1616	1617	1618	1619	1620
1	zÉ³ÄÄÜÄ Devdurga	-	-	30	-	30
2	°AUÄÄUÄgÄ Lingasugur	4	4	4	1	13
3	aÄÄÄÄ Manvi	-	-	5	-	5
4	gÄÄiÄZÄgÄ Raichur	-	3	2	-	5
5	¹AzÄÄgÄ Sindhaur	-	-	-	-	0
	MI ÄÖ Total	4	7	41	1	53

ಭೌತಿಕವಾಗಿ ನಿರ್ಮಿಸಿದ ಮನೆಗಳ ಸಂಖ್ಯೆ - ೨೦೧೨-೨೦೧೩
Houses Constructed by Karnataka Housing Board Year: 2012-2013

Sl. No.	Name of the Taluka	Total No. of houses constructed to different category under Karnataka housing board schemes			
		High income Group Houses (HIG)	Low income Group Houses (LIG)	Middle income Group Houses (MIG)	Weaker section houses (EWS)
1	2	1621	1622	1623	1624
1	Devdurga	0	14	15	0
2	Lingasugur	0	0	0	0
3	Manvi	0	51	20	0
4	Raichur	0	0	0	0
5	Sindhanur	0	0	0	0
	Total	0	65	35	0

dEEA a Agt EEAAZaA

Sl. No. (DADU EDA"Uo)	Name of the Taluka vA@EPNUKA oEgA	gATiA G½vAAiA AiEEdeE		EEAAZaA WU EUMA Registration Units/No	EEAAZaA AiAZa WU EUMA Registered events (Year 2012)						«¼MS EEAAZaA AiAZa WU EUMA Late Registered events (Year 2012)					
		MI AO G½vAAiA Total Savings	«aMA G½vAAiA Net Savings		dEEA/ Birth			aAgit / Death			dEEA/ Birth			aAgit / Death		
					UAcA	oEtAU	MI AO	UAcA	oEtAU	MI AO	UAcA	oEtAU	MI AO	UAcA	oEtAU	MI AO
					Male	Female	Total	Male	Female	Total	Male	Female	Total	Male	Female	Total
1	2	1625	1626	1627	1628	1629	1630	1631	1632	1633	1634	1635	1636	1637	1638	1639
1	zEAAVA Devdurga	vA@EPN AgA aMA»W @'kq@aKc@e		175	949	1020	1969	369	207	576						
2	°AUAAUAga Lingasugur			185	1703	1895	3598	771	517	1288						
3	aMAA Manvi			167	2675	2685	5360	1356	1125	2481						
4	gAAiAZAgA Raichur			157	1948	1451	3399	438	367	805						
5	1AZAAAgA Sindhanur			161	1171	1078	2249	611	423	1034						
	MI AO Total	112449.91	-922.65	845	8446	8129	16575	3545	2639	6184	1077	875	1952	428	294	722

vA@EPN AgA aMA»W
@'kq@aKc@e

GZĒĀUA «α^aĀiĀ PĀAzĀĀ ē EĒĀAZĀ-Ā¹gĀ^aĀC¹ĀyŌUĀĀ ḂSĪ
Applicants Registered in Employment Exchanges as on 31.3.2013 (ḂSĒNos)

Sl. No. ḂḂḂḂḂ ĒĀ ¹ Ū	Name of the Taluka ḂḂḂḂḂḂḂḂ ḂḂḂḂḂ	GZĒĀUA «α ^a ĀiĀ PĀAZĀĀ	ḂḂḂḂḂḂḂḂḂḂ PĀR ^a ĒĀ «ZĀ ^o ĀḂVĒ Below S.S.L.C.		ḂḂḂḂḂḂḂḂḂḂ GwŪĀtōgĀZĀ ^a gĀĀ S.S.L.C.Passed		ḂḂḂḂḂḂḂḂḂḂ GwŪĀtōgĀZĀ ^a gĀĀ P.U.C.Passed	
			ḂḂḂḂḂḂḂḂ Boys	ḂḂḂḂḂḂḂḂḂḂ Girls	ḂḂḂḂḂḂḂḂ Boys	ḂḂḂḂḂḂḂḂḂḂ Girls	ḂḂḂḂḂḂḂḂ Boys	ḂḂḂḂḂḂḂḂḂḂ Girls
1	2	1640	1641	1642	1643	1644	1645	1646
1	ZĒĀĀ Devdurga	0	39	12	341	243	220	160
2	ḂḂḂḂḂḂḂ Lingasugur	0	81	21	466	343	466	201
3	ḂḂḂḂ Manvi	0	42	12	397	248	265	99
4	gĀĀiḂZĀgĀ Raichur	1	132	25	1361	1034	690	301
5	¹ AzḂḂgĀ Sindhaur	0	72	11	441	286	306	157
	MI Ō Total	1	366	81	3006	2154	1947	918

GZĒĀUA «᳚᳚᳚᳚ PĀAZ᳚᳚᳚ èĒĒĀZĀ-Ā¹gĀ᳚᳚᳚ ᳚᳚᳚᳚ ᳚᳚᳚᳚
Applicants Registered in Employment Exchanges as on 31.3.2013 (᳚᳚᳚Nos)

Sl. No.	Name of the Taluka	PĀĀ ᳚᳚᳚᳚᳚᳚		«ĒĒ᳚᳚᳚᳚᳚᳚		᳚᳚᳚᳚ ᳚᳚᳚᳚᳚᳚		᳚᳚᳚᳚ ᳚᳚᳚᳚᳚᳚	
		Male	Female	Male	Female	Male	Female	Male	Female
1	2	1647	1648	1649	1650	1651	1652	1653	1654
1	Devdurga	30	13	11	2	12	12	1	0
2	Lingasugur	47	12	14	9	21	21	1	0
3	Manvi	36	18	14	2	16	9	1	0
4	Raichur	109	31	28	26	43	46	4	3
5	Sindhnanur	36	19	18	6	16	17	1	0
	MI ᳚᳚ Total	258	93	85	45	108	105	8	3

GZĒĀUA «²ĀĀiĀ PĀAZĒĀĀ ē FĒĒĀZĀ-Ā¹gĀĀC·ġyĒUĀĀ MSĪ
Applicants Registered in Employment Exchanges as on 31.3.2013 (ĀSĒNos)

Sl. No.	Name of the Taluka	ITI Certificate Holders		Drivers		B.Ed., Degree		B.p.Ed. Holders		Diploma Holders	
		Male	Female	Male	Female	Male	Female	Male	Female	Male	Female
1	2	1655	1656	1657	1658	1659	1660	1661	1662	1663	1664
1	Devdurga	107	3	21	0	20	10	1	0	20	1
2	Lingasugur	464	9	28	0	28	20	2	0	59	2
3	Manvi	91	5	18	0	21	12	0	0	38	1
4	Raichur	774	12	95	2	101	45	2	1	174	3
5	Sindhanur	178	2	23	0	25	18	1	0	29	1
	Total	1614	31	185	2	195	105	6	1	320	8

GZĒĀUA «²ªĀĀĪĀ PĀAZĪĀ ěĒĒĀZĀ-Ā¹gĀĀCĀĀĪĀ ĀSĪ
Applicants Registered in Employment Exchanges as on 31.3.2013 (ĀSĒNos)

Sl. No.	Name of the Taluka	C.P.Ed, TCH & Nursery Trained		Typists		EvĒ Others		MI ĀÖ Total	
		Male	Female	Male	Female	Male	Female	Male	Female
1	2	1665	1666	1667	1668	1669	1670	1671	1672
1	Devdurga	12	26	5	4	84	24	924	510
2	Lingasugur	22	46	20	6	192	31	1911	721
3	Manvi	26	36	5	10	72	22	1042	474
4	Raichur	85	65	21	3	388	56	4007	1653
5	Sindhanur	22	22	14	2	86	28	1268	569
	MI ĀÖ Total	167	195	65	25	822	161	9152	3927

CPÁ±ÁgĪSÁ±ÁĀVĪŪĀĀZĀĒĀĀZĀJvĪPĀŪĀ CAVĀDÖ® aĀĀ Ö
LATITUDE, LONGITUDE AND MEAN SEA LEVEL GROUND WATER LEVEL

Sl. No.	Name of the Taluka	CPÁ±ÁĀ Latitude		gĒĀSĀĀ±Ā Longitude		ĀĀĀĀZĀĒĀ aĀĀĪ ÖCĀZĀ JvĀŪĀ Height above Mean Sea Level MTs	CAVĀDÖ® aĀĀĪ Ö ±ĀĀĀĀĀĀĀĀ ±ĀZĒĒĀ±ĀĀĀ Ground Water level in Irrigated Area		CAVĀDÖ® aĀĀĪ Ö RĀŪĪĪ ±ĀZĒĒĀ±ĀĀĀ Ground Water level in dry land Area		CAVĀDÖ®ZĀ ®ĀĀĒĒĒ ĪŪŪÖÖ ĀÖÖ©gĪ ŪĀĀ°Ē Ground water Availability (in Hecto Meters)
		PĒĪĪ Mini- mum	ŪĪĪ Maxi- mum	PĒĪĪ Mini- mum	ŪĪĪ Maxi- mum		PĒĪĪ Mini- mum	ŪĪĪ Maxi- mum	PĒĪĪ Mini- mum	ŪĪĪ Maxi- mum	
1	2	1673	1674	1675	1676	1677	1678	1679	1680	1681	1682
1	zĒĒĀĀ Devdurga	16°25'25"	-	76°56'15"	-	378.500	-	-	3.90	5.90	4297
2	°ĀŪĀĀĀĀĀ Lingasugur	16°09'30"	-	76°31'30"	-	499.520	-	-	5.80	7.65	1256
3	aĒĒĒĀ Manvi	15°55'15"	-	77°03'10"	-	375.350	2.35	5.05	1.90	3.25	27428
4	gĀĀĪĪZĀĀĀ Raichur	16°12'30"	-	77°21'15"	-	402.760	2.35	4.20	5.45	11.20	2475
5	ĀZĒĒĀĀ Sindhanur	15°46'20"	-	76°45'30"	-	387.000	1.50	2.65	1.70	3.80	20304

f-Áe ¥AZÁiÁvi / Zilla Panchayat

		f-Áe ¥AZÁiÁvi / Zilla Panchayat														
		MI ÁÖ / TOTAL			ZÁAEÁ - ÁvÁ ÁzÁ, ÁqÁÁ / Elected Members											
Sl. No. Ðö ÉDA	Name of the Taluka 3NÁÖvÁ0 - ÁvÁ ÁqÁÁ	Male UÁAqÁ, ÁqÁÁ	Female °EÁUÁ, ÁqÁÁ	Total MI ÁÖ	¥Á.eÁw S.Caste			¥Á, ¥ÁAUÁqÁ S.Tribe			»AZÁv/zÁ áAUÁÖ Backward Caste			ÁÁiÁEÁÁ General		
					Male UÁAqÁ, ÁqÁÁ	Female °EÁUÁ, ÁqÁÁ	Total MI ÁÖ	Male UÁAqÁ, ÁqÁÁ	Female °EÁUÁ, ÁqÁÁ	Total MI ÁÖ	Male UÁAqÁ, ÁqÁÁ	Female °EÁUÁ, ÁqÁÁ	Total MI ÁÖ	Male UÁAqÁ, ÁqÁÁ	Female °EÁUÁ, ÁqÁÁ	Total MI ÁÖ
1	2	1683	1684	1685	1686	1687	1688	1689	1690	1691	1692	1693	1694	1695	1696	1699
1	zEÁÁUÁ Devdurga	4	2	6	1	0	1	1	1	2	0	0	0	2	1	3
2	°AUÁÁUÁgÁ Lingasugur	3	4	7	1	1	2	1	1	2	0	0	0	1	2	3
3	ªÁEÁ Manvi	5	3	8	1	1	2	2	0	2	0	0	0	2	2	4
4	gÁÁiÁZÁgÁ Raichur	3	3	6	0	1	1	0	1	1	1	0	1	2	1	3
5	¹AzÁÁgÁ Sindhanur	2	6	8	0	1	1	0	1	1	0	1	1	2	3	5
	MI ÁÖ Total	17	18	35	3	4	7	4	4	8	1	1	2	9	9	18

f - Áe ¥AZÁiÁvi / Zilla Panchayat

		vÁ®/EPÁÁ ¥AAZÁiÁvi / Taluk Panchayat														
		MI ÁÖ / TOTAL			ZAAEÁ - Áva ÁzÁ, ÁqÁÁ / Elected Members											
Sl. No. °Dö ÉDA•	Name of the Taluka 3NÁÖVW - ÁD ÁUE-DÖ	UAAqÁ, ÁqÁÁ Male	°EAAU, ÁqÁÁ Female	MI ÁÖ Total	¥Á. eÁw Scheduled.Caste			¥Á. ¥AAUAqÁ Scheduled.Tribe			»AZÁV/zÁ °AUÁÖ Backward Caste			Á°ÁiÁEÁá General		
					UAAqÁ, ÁqÁÁ Male	°EAAU, ÁqÁÁ Female	MI ÁÖ Total	UAAqÁ, ÁqÁÁ Male	°EAAU, ÁqÁÁ Female	MI ÁÖ Total	UAAqÁ, ÁqÁÁ Male	°EAAU, ÁqÁÁ Female	MI ÁÖ Total	UAAqÁ, ÁqÁÁ Male	°EAAU, ÁqÁÁ Female	MI ÁÖ Total
1	2	1700	1701	1703	1704	1705	1706	1707	1708	1709	1710	1711	1712	1713	1714	1715
1	zPÁÁUÁ Devdurga	10	11	21	2	2	4	3	4	7	0	0	0	5	5	10
2	°AUÁÁUÁgÁ Lingasugur	12	14	26	3	3	6	2	3	5	1	1	2	6	7	13
3	ªMÉÁ Manvi	14	16	30	3	3	6	3	4	7	1	1	2	7	8	15
4	gÁÁiÁZÁgÁ Raichur	11	12	23	2	2	4	2	2	4	1	2	3	6	6	12
5	¹AzÁÁgÁ Sindhanur	13	17	30	2	3	5	2	2	4	2	4	6	7	8	15
	MI ÁÖ Total	60	70	130	12	13	25	12	15	27	5	8	13	31	34	65

f - Áe ¥AZÁiÁvi / Zilla Panchayat

		UÁZÁÁ ¥AAZÁiÁvi / Grama Panchayat														
		MI ÁO / TOTAL			ZAAEÁ - Áva ÁZÁ, ÁZÁÁ / Elected Members											
Sl. No. / Dó ÉDA	Name of the Taluka 3NÁÖVW - ÁÁÁ ÁÁÁÁÁÁ	UÁÁÁÁ, ÁÁÁÁ Male	°EÁUÁ, ÁÁÁÁ Female	MI ÁO Total	¥Á. eÁw Scheduled.Caste			¥Á, ¥ÁÁUÁÁ Scheduled.Tribe			»AZÁÁ/zÁ áUÁÁ Backward Caste			ÁÁÁÁEÁÁ General		
					UÁÁÁÁ, ÁÁÁÁ Male	°EÁUÁ, ÁÁÁÁ Female	MI ÁO Total	UÁÁÁÁ, ÁÁÁÁ Male	°EÁUÁ, ÁÁÁÁ Female	MI ÁO Total	UÁÁÁÁ, ÁÁÁÁ Male	°EÁUÁ, ÁÁÁÁ Female	MI ÁO Total	UÁÁÁÁ, ÁÁÁÁ Male	°EÁUÁ, ÁÁÁÁ Female	MI ÁO Total
1	2	1716	1718	1719	1720	1721	1722	1723	1724	1725	1726	1727	1728	1729	1730	1731
1	zEÁ ÁÁÁÁ Devdurga	312	204	516	60	45	105	108	71	179	97	57	154	47	31	78
2	°AUÁÁUÁÁÁ Lingasugur	405	261	666	88	58	146	75	55	130	137	80	217	105	68	173
3	°ÁEÁÁ Manvi	452	298	750	85	61	146	111	75	186	155	94	249	101	68	169
4	gÁÁiÁZÁÁÁ Raichur	349	236	585	68	47	115	62	52	114	122	73	195	97	64	161
5	¹AzÁÁÁÁ Sindhanur	458	303	761	79	59	138	64	52	116	158	97	255	157	95	252
	MI ÁO Total	1976	1302	3278	380	270	650	420	305	725	669	401	1070	507	326	833

ಮಂಗಳೂರು ನಗರ ಪಾಲಿಕೆ / CITY MUNICIPALITY CORPORATION

ಸದಸ್ಯರ ವಿವರ / Elected Members

		ಸದಸ್ಯರ ವಿವರ / Elected Members														
		ಮಂಗಳೂರು / TOTAL			ಸದಸ್ಯರ ವಿವರ / Elected Members											
Sl. No.	Name of the Taluka	Male	Female	Total	Scheduled.Caste			Scheduled.Tribe			Backward Caste			General		
					Male	Female	Total	Male	Female	Total	Male	Female	Total	Male	Female	Total
1	2	1732	1733	1735	1736	1737	1738	1739	1740	1741	1742	1743	1744	1745	1746	1747
1	Devdurga	0	0	0	0	0	0	0	0	0	0	0	0	0	0	0
2	Lingasugur	0	0	0	0	0	0	0	0	0	0	0	0	0	0	0
3	Manvi	0	0	0	0	0	0	0	0	0	0	0	0	0	0	0
4	Raichur	0	0	0	0	0	0	0	0	0	0	0	0	0	0	0
5	Sindhanur	0	0	0	0	0	0	0	0	0	0	0	0	0	0	0
	Total	0	0	0	0	0	0	0	0	0	0	0	0	0	0	0

ಮಂಗಳೂರು ನಗರ ಪಾಲಿಕೆ / CITY MUNICIPAL CORPORATION

ಮಂಗಳೂರು ನಗರ ಪಾಲಿಕೆ / Elected Members

		ಮಂಗಳೂರು ನಗರ ಪಾಲಿಕೆ / Elected Members														
		MI / TOTAL			ಮಂಗಳೂರು ನಗರ ಪಾಲಿಕೆ / Elected Members											
Sl. No.	Name of the Taluka	Male	Female	MI / Total	S.Caste			S.Tribe			Backward Caste			General		
					Male	Female	Total	Male	Female	Total	Male	Female	Total	Male	Female	Total
1	2	1748	1749	1750	1751	1752	1753	1754	1755	1756	1757	1758	1759	1760	1761	1762
1	Devdurga	0	0	0	0	0	0	0	0	0	0	0	0	0	0	0
2	Lingasugur	0	0	0	0	0	0	0	0	0	0	0	0	0	0	0
3	Manvi	0	0	0	0	0	0	0	0	0	0	0	0	0	0	0
4	Raichur	23	12	35	4	2	6	0	1	1	8	4	12	11	5	16
5	Sindhanur	19	12	31	2	1	3	0	1	1	6	4	10	11	6	17
MI / Total		42	24	66	6	3	9	0	2	2	14	8	22	22	11	33

¥ÁÁÁ, À Á /Town Municipal Council/

		ZÁÁÉÁ – ÁVÁ ÁZÁ, ÁÁÁÁ / Elected Members														
		MI ÁÖ / TOTAL			ZÁÁÉÁ – ÁVÁ ÁZÁ, ÁÁÁÁ / Elected Members											
Sl. No. ÁÖ ÉÁ	Name of the Taluka 3NÁÖVÁÖ – ÁÁÁ ÁÁÁÁÁ	ÁÁÁÁ, ÁÁÁÁ Male	ÁÁÁÁ, ÁÁÁÁ Female	MI ÁÖ Total	¥Á.éÁW Scheduled.Caste			¥Á, ¥ÁÁÁÁÁÁ Scheduled.Tribe			»ÁZÁÁ½ZÁ ÁÁÁÁÖ Backward Caste			ÁÁÁÁÁÁÁ General		
					ÁÁÁÁ, ÁÁÁÁ Male	ÁÁÁÁ, ÁÁÁÁ Female	MI ÁÖ Total	ÁÁÁÁ, ÁÁÁÁ Male	ÁÁÁÁ, ÁÁÁÁ Female	MI ÁÖ Total	ÁÁÁÁ, ÁÁÁÁ Male	ÁÁÁÁ, ÁÁÁÁ Female	MI ÁÖ Total	ÁÁÁÁ, ÁÁÁÁ Male	ÁÁÁÁ, ÁÁÁÁ Female	MI ÁÖ Total
1	2	1763	1764	1765	1766	1767	1768	1769	1770	1771	1772	1773	1774	1775	1776	1777
1	ZÉÁÁÁÁ Devdurga	15	8	23	3	1	4	4	2	6	5	3	8	3	2	5
2	ÁÁÁÁÁÁÁÁ Lingasugur	15	8	23	2	1	3	1	1	2	5	3	8	7	3	10
3	ÁÁÁÁ Manvi	15	8	23	2	1	3	2	1	3	5	3	8	6	3	9
4	ÁÁÁÁÁÁÁ Raichur	0	0	0	0	0	0	0	0	0	0	0	0	0	0	0
5	ÁZÁÁÁÁ Sindhanur	0	0	0	0	0	0	0	0	0	0	0	0	0	0	0
	MI ÁÖ Total	45	24	69	7	3	10	7	4	11	15	9	24	16	8	24

¥ÀÌ È ¥ÀZÀÀMvi /TOWN PANCHAYAT

		ZÀÀÉÁ – ÁvÀ , ÀzÀ, ÀqjÀÀ / Elected Members														
		MI ÄÖ / TOTAL			ZÀÀÉÁ – ÁvÀ , ÀzÀ, ÀqjÀÀ / Elected Members											
Sl. No. Ðö ÈDA	Name of the Taluka 3NÄÖvW -ÞÞ ÌÜÈÐÖ	Male ÜAÄq, ÄqjÀ	Female °EÄÜ, ÄqjÀ	Total MI ÄÖ	¥À.eÁw Scheduled.Caste			¥À, ¥ÀAUÄqÀ Scheduled.Tribe			»AzÀÄ½zÀ °ÄUÄÖ Backward Caste			.Á°ÄiÁÉÄ General		
					Male ÜAÄq, ÄqjÀ	Female °EÄÜ, ÄqjÀ	Total MI ÄÖ	Male ÜAÄq, ÄqjÀ	Female °EÄÜ, ÄqjÀ	Total MI ÄÖ	Male ÜAÄq, ÄqjÀ	Female °EÄÜ, ÄqjÀ	Total MI ÄÖ	Male ÜAÄq, ÄqjÀ	Female °EÄÜ, ÄqjÀ	Total MI ÄÖ
					1781	1782	1783	1784	1785	1786	1787	1788	1789	1790	1791	1792
1	zFÄÄÄ Devdurga	0	0	0	0	0	0	0	0	0	0	0	0	0	0	0
2	°AUÄÄUÄgÄ Lingasugur	11	8	19	1	1	2	0	1	1	3	3	6	7	3	10
3	°ÄÉÄ Manvi	0	0	0	0	0	0	0	0	0	0	0	0	0	0	0
4	gÄÄiZÄgÄ Raichur	0	0	0	0	0	0	0	0	0	0	0	0	0	0	0
5	¹AzÄÄgÄ Sindhanur	0	0	0	0	0	0	0	0	0	0	0	0	0	0	0
	MI ÄÖ Total	11	8	19	1	1	2	0	1	1	3	3	6	7	3	10

2012-13 100 ENA 10 EANA ABAAI A-AIEA; 10AIAA ABINZA 'A-DT0 FA3000 EN , E-D »00-0' (~000EN=0)

S.No.	...ANA 10 -DT0 Departments	f100. N10 Amount	E. »DA. 0A-D 200-000-00A00 f100. N10 From Zillapanchayat released amount	EAAce30 „ 100 0 »00-0' (00. A'D0-D10A0) Cumulative Financial Progress			-0000EA00 f100. N10 00 A00-00 EN. 010 % to Released Amount
				-00\$ Target	EN. 010 Achive ment	EAAce30 -00\$-0 A00-00 EN. 010 Cumulative Target to %	
1	2	1793	1794	1795	1796	1797	1798
1	»Nq0A000D A00300E EU0A00\$ C'Di± Primary/Higher Primary Education	10985.22	10985.22	7585.21	8940.94	118	81
2	A00000 C'Di± Loka shikshana	5.00	5.00	5.00	5.00	100	100
3	'000 A00300E AIAA0; 10 EU0AU-DT0 Youths & Sports Services	67.04	67.04	63.90	48.99	77	73
4	A00. 00' 0AIAA Medical	532.90	532.90	482.61	421.29	87	79
5	3/4N10 0AIAA00. 00 »0. 01 Indian Medical System	31.91	31.91	31.00	27.23	88	85
6	'0000A1/2 '0A00± Family Welfare	1090.76	1090.76	1024.12	918.37	90	84

2012-13 ເງິນຈ່າຍສຳລັບການໄດ້ຮັບການປ່ຽນແປງ ທີ່ເມັດ ສຳລັບເມັດ ຫຼື ຄຳກຳລັງ (ເງິນຈ່າຍ)

ເລກດັດຊະນີ	ຊື່ສຳນັກງານ	ຈຳນວນເງິນ	ເງິນຈ່າຍຈາກ ຈັດຫາພັນ ຈາກ ທີ່ສຳນັກງານ ປ່ຽນແປງ	ຂັ້ນຕອນການຮັບໜີ້ສິນ (ເງິນຈ່າຍສຳລັບການປ່ຽນແປງ)			ຈຳນວນເງິນທີ່ໄດ້ຮັບຈາກການປ່ຽນແປງ ຈາກ ທີ່ສຳນັກງານ ປ່ຽນແປງ
				ເປົ້າໝາຍ	ປະສິດທິ	ຂັ້ນຕອນການຮັບໜີ້ສິນ ຈາກ ທີ່ສຳນັກງານ ປ່ຽນແປງ	
1	2	1799	1800	1801	1802	1803	1804
7	ການສະໜອງນໍ້າດື່ມກະຖິງ	48.00	48.00	129.54	0	0	0
8	ຄວາມສະຫງ່າໃນສັງຄົມ (ສ.ຕ)	660.47	660.47	1080.67	637.06	59.00	96
9	ຄວາມສະຫງ່າໃນສັງຄົມ (ສ.ຕ.)	720.33	720.33	664.50	710.98	107.00	99
10	ສ່ວນເພີ່ມເຕີມ ທີ່ສຳນັກງານ	122.00	122.00	125.00	40.86	33.00	33
11	ການສະໜອງການຮຽນຕໍ່ສູນຜູ້ມີພິການ	375.81	375.81	244.75	373.66	153.00	99
12	ຄວາມສະຫງ່າໃນສັງຄົມ ຜູ້ຍິງ ແລະ ວິຊາຊີວິດ	2819.58	2918.58	2650.51	2760.48	104.00	98

2012-13 ກຸ່ມເງິນໃຫຍ່ ສຳລັບການກຳນົດຮຸ້ນໃຫຍ່ ທີ່ຈຳກັດ ພາຍໃນ ບັນດາໜ້າທີ່ ທີ່ມີຄວາມສຳຄັນ ໃນການປະຕິບັດງານ ທີ່ກຳນົດ (ກຸ່ມເງິນ)

ເລກລຳດັບ ທີ່ມີຄວາມສຳຄັນ	ໜ້າທີ່ ທີ່ກຳນົດ Departments	ຈຳນວນ ຮຸ້ນ Amount	ເງິນ ທີ່ໄດ້ຮັບ ຈາກ ທີ່ມີຄວາມສຳຄັນ From Zillapanchayat released amount	ການປະຕິບັດງານ ທີ່ມີຄວາມສຳຄັນ (ກຸ່ມເງິນ) Cumulative Financial Progress			ອັດຕາສ່ວນ ຮຸ້ນ ທີ່ໄດ້ຮັບ ຈາກ ທີ່ມີຄວາມສຳຄັນ % to Released Amount
				- ພິຈາລະນາ Target	ເງິນ ທີ່ໄດ້ຮັບ Achive ment	ການປະຕິບັດງານ ທີ່ມີຄວາມສຳຄັນ Cumulative Target to %	
1	2	1811	1812	1813	1814	1815	1816
22	ໜ້າທີ່ ທີ່ມີຄວາມສຳຄັນ ເຮັດວຽກ ທີ່ມີຄວາມສຳຄັນ	2266.54	2266.54	855.82	0.00	0	0
23	ໜ້າທີ່ ທີ່ມີຄວາມສຳຄັນ ເຮັດວຽກ ທີ່ມີຄວາມສຳຄັນ	27.00	27.00	27.00	27.00	100	0
24	ເຮັດວຽກ ທີ່ມີຄວາມສຳຄັນ	11.75	11.75	11.75	11.48	98	98
25	ໜ້າທີ່ ທີ່ມີຄວາມສຳຄັນ ເຮັດວຽກ ທີ່ມີຄວາມສຳຄັນ	4.30	4.30	4.30	4.30	100	0
26	ເຮັດວຽກ ທີ່ມີຄວາມສຳຄັນ ເຮັດວຽກ ທີ່ມີຄວາມສຳຄັນ	296.35	296.35	296.35	45.18	15	0
27	ໜ້າທີ່ ທີ່ມີຄວາມສຳຄັນ ເຮັດວຽກ ທີ່ມີຄວາມສຳຄັນ	14.00	14.00	14.00	10.36	74	74
28	ໜ້າທີ່ ທີ່ມີຄວາມສຳຄັນ ເຮັດວຽກ ທີ່ມີຄວາມສຳຄັນ	12.96	12.96	14.50	3.30	23	25
29	ໜ້າທີ່ ທີ່ມີຄວາມສຳຄັນ ເຮັດວຽກ ທີ່ມີຄວາມສຳຄັນ	0.00	0.00	0.00	0.00	0	0
30	ໜ້າທີ່ ທີ່ມີຄວາມສຳຄັນ ເຮັດວຽກ ທີ່ມີຄວາມສຳຄັນ	0.00	0.00	0.00	0.00	0	0
31	ໜ້າທີ່ ທີ່ມີຄວາມສຳຄັນ ເຮັດວຽກ ທີ່ມີຄວາມສຳຄັນ	16.28	16.28	32.55	16.27	50	100
32	ໜ້າທີ່ ທີ່ມີຄວາມສຳຄັນ ເຮັດວຽກ ທີ່ມີຄວາມສຳຄັນ	55.20	55.20	54.86	53.02	97	96

2011-12 100 ENA1D EANoADAAiA AiEA; 1UaiAAoADINZA 'A-DTD FA30oUEN E-D »D» (UOEN#U)

Si.NO.	...AN'U -DTD Departments	f1D0. N1D Amount	E. »DA. oA-D »00-D»U-OA» f1D0. N1D From Zillapanchayat released amount	EDAce3D „ 17p'd »D» (»O. A'D»DIDAO) Cumulative Financial Progress			»00-D»U»EA» f1D0. N1D»U AD0»D EN. D1U % to Released Amount
				-D0S Target	EN. D1U Achive ment	EDAce3D -D0S-D AD0»D EN. D1U Cumulative Target to %	
1	2	1817	1818	1819	1820	1821	1822
33	AcNA1D 3DA3D»NA1D Science Technology	4.00	4.00	4.00	2.16	54	54
34	P»A a»AgAP»D Agiculture Market	5.00	5.00	5.00	1.25	25	0
	M»U» Total	22569.01	22569.01	19243.51	181758.11	94.00	0

15. ... 3D-U ADI NÍ - DÍDÓ Other Information
 »DŠAD³Dp¹D 'UOOEDa¹D/ Conversion table

PAz, AA.	UAA t Å AAªÅzÅÅ/Conversion	EAZÅ/From	¥AqÉzÅAPEÆ¼AiS °AAzÅzÅ aAiÅ»w
1	JPAgÉ Acre	0.404686	°ÉPEÖAgÅ Hecter
2	Cr Feet	0.304800	«ÅÅI gi Meter
3	°ÉPEÖAgÅ Hecter	2.471060	JPAgÉ Acre
4	EAZÅÅ Inch	2.539980	ÉAn«ÅÅI gi Centimeter
5	EAZÅÅ Inch	25.39998	«Å ° «ÅÅI gi Millimeter
6	Q-ÉÆÅ «ÅÅI gi Kilo Meter	0.621372	aÉÆ ° UA¼ÅÅ Miles
7	«ÅÅI gi Meter	3.280800	Cr Feet
8	«ÅÅI gi Meter	1.093514	UAdUA¼ÅÅ Yards
9	aÉÆ ° UA¼ÅÅ Miles	1.609343	Q-ÉÆÅ «ÅÅI gi Kilo Meter
10	ZAzqÅ Q-ÉÆÅ «ÅÅI gi Sq.Kilo Meter	0.386102	ZAzqÅ aÉÆ ° Sq.Miles
11	ZAzqÅ aÉÆ ° Sq.Miles	640.0000	JPAgÉUA¼ÅÅ Acres
12	UAdUA¼ÅÅ Yards	0.914399	«ÅÅI gi UA¼ÅÅ Meters

aAAVÉ PEÆÅ¼ÅDÅ

13	10 «Å ° «ÅÅI gi	1 ÉAn«ÅÅI gi
14	25.4 «Å ° «ÅÅI gi	1 EAZÅÅ
15	25.4 «Å ° «ÅÅI gi	100 ÊÜ • aýü
16	100 ÊÜ • aýü	1 EAZÅÅ
17	2.54 ÉAn«ÅÅI gi	1 EAZÅÅ

2012-13

Indicators Regarding Agriculture and Allied 2012-13

Sl. No.	Name of the Taluka	Total cropped area	Net area sown	% of Total cropped area to net area sown	Area under total food grains	Total cropped area	% of Area under food grains	Area under Horticultural Crops	Total cropped area	% of Area under Horticultural Crops to Total cropped area
1	2	1	2	3	4	5	6	7	8	9
1	Devdurga	90200	76093	118.54	40438	90200	44.83	3230	90200	3.58
2	Lingasugur	164692	145417	113.25	119518	164692	72.57	666	164692	0.40
3	Manvi	96017	80302	119.57	78174	96017	81.42	1119	96017	1.16
4	Raichur	72865	67477	107.98	51595	72865	70.81	657	72865	0.90
5	Sindhanur	117361	88773	132.2	104506	117361	89.05	743	117361	0.63
	Total	541135	458062	118.14	394231	541135	72.85	6415	541135	1.18

2012-13
Indicators Regarding Agriculture and Allied 2012-13

Sl. No.	Name of the Taluka	area under commercial crops	Total cropped area	% of area under commercial crops to total cropped area	Net Area irrigated	Net area sown	% of net area irrigated to net area sown	NPK consumption in Kgs.	Total cropped area	Fertilizer (NPK) consumption in Kilogram per Hector
1	2	10	11	12	13	14	15	16	17	18
1	Devdurga	29448	90200	32.65	43157	76093	56.72	16342000	90200	18117
2	Lingasugur	41321	164692	25.09	32953	145417	22.66	17704000	164692	10750
3	Manvi	11520	96017	12.00	38507	80302	47.95	38131000	96017	39713
4	Raichur	10526	72865	14.45	18715	67477	27.74	23151000	72865	31772
5	Sindhanur	8857	117361	7.55	59682	88773	67.23	40835000	117361	34794
	Total	101672	541135	18.79	193014	458062	42.14	136163000	541135	25162

2012-13

Indicators Regarding Agriculture and Allied 2012-13

Sl. No.	Name of the Taluka	Number of Tractors (as per RTO)	Total cropped area	Number of Tractors per 1000 hectares	No. of Livestock units	Rural population	Livestock units per lakh Rural population	Bank credit to (Agriculture + Allied to agriculture)	Total population	Per capita Bank credit to Agriculture in Rupees (000)
1	2	19	20	21	22	23	24	25	26	27
1	Devdurga	1180	90200	13.08	324631	251677	129		280606	
2	Lingasugur	1386	164692	8.41	451302	297743	151		385699	
3	Manvi	1677	96017	17.46	303158	324205	93		370670	
4	Raichur	2660	72865	36.50	297676	247476	120		498637	
5	Sindhanur	13807	117361	118.00	262117	317363	82		393200	
	MI IO Total	20710	541135	38.27	1638884	1438464	84	151755	1928812	0.82

2012-13
Indicators Regarding Trade and Finance 2012-13

Sl. No.	Name of the Taluka	No. of industrial units	Total population	No. of industrial units per lakh population	No. of Industrial workers	Total main workers	% of Industrial workers to Total main workers	Bank advances (loans)	Total population	Bank advances (loans) per lakh population
1	2	28	29	30	31	32	33	34	35	36
1	Devdurga	837	280606	298	3426	113537	3.01	187713	280606	9732
2	Lingasugur	1716	385699	445	6826	129046	5.28		385699	
3	Manvi	1520	370670	410	6092	147226	4.13		370670	
4	Raichur	3530	498637	708	16314	177158	9.20		498637	
5	Sindhanur	1883	393200	479	7628	159018	4.79		393200	
	Total	9486	1928812	492	40286	725985	5.54		1928812	

2012-13
Indicators Regarding Trade and Finance 2012-13

Sl. No.	Name of the Taluka	Total No. of Bank branches	Total population	No. of Bank branches per lakh population	Total No. of Enterprises	Total population	No. of Enterprises engaged in trade, hotels and transport per lakh population
1	2	37	38	39	40	41	42
1	Devdurga	19	222457	9	26618	280606	1380
2	Lingasugur	25	321042	8		385699	
3	Manvi	30	330719	9		370670	
4	Raichur	65	435380	15		498637	
5	Sindhanur	31	360164	9		393200	
	Total	170	1669762	10	1928812	1380	

2012-13gADyōPÀ Ē®·ĪĪĀ ĀEZĀĀPĪĪĀ

Indicators Regarding Economic Infrastructure 2012-13

Sl. No. 'Bō ĒDA	Name of the Taluka ³NĀÖĪ'ĪBō-ĪĪĪ Ī ŪĒD-ĪBō	Total Road length (Kms) • M©Ōā gĀ ĪĪĪĪ ‡ · Īi (' .ĀŌŌ -ĪĪĪĪĪ)	Total Geographical Area in Sq.kms. > Ī. ' .«ĀĀĪ gi-ĪĪĪĪĪ M©Ōā ·Ē-ŪŌŌĪĪ 'Ī ĀĒĒŌ±Ī	Road length (in Kms) per 100 Sq. Kms area MA· ĪBō ĒĪŌgĀ > Ī. ' .ĀŌŌ -Ū gĀ ĪĪĪĪĪ ‡ · Īi (' .ĀŌŌ -ĪĪĪĪĪ)
1	2	43	44	45
1	zĒĀĪĪĪ Devdurga	402.29	1508	26.64
2	° AUĀĀĪĪĪgĀ Lingasugur	561.08	1948	28.80
3	ª ĪĒĀ Manvi	565.12	1793	35.52
4	gĀĀĪĪĪĪgĀ Raichur	474.59	1535	31.00
5	¹ AzĀĪĪgĀ Sindhanur	509.35	1599	31.88
	MI ĀŌ Total	2512.93	8383	29.98

2012-13gADyöPA É® AJKA MEZAAPUJA

Indicators Regarding Economic Infrastructure 2012-13

Sl. No.	Name of the Taluka	No. of habitations access to all weather roads	Total No. of Habitations	% of Habitations having access to all weather roads	Total Length of Railway line (kms)	Total Geographical Area in Sq. kms.	Length of Railway line (in Kms) Per 1000 Sq. Kms area	No. of Motor Vehicles	Total population	No. of Motor Vehicles per lakh population
1	2	46	47	48	49	50	51	52	53	54
1	Devdurga	46	47	48	49	1508	6.08	21011	1928812	7485
2	Lingasugur					1948		31820		8250
3	Manvi					1793		25085		6747
4	Raichur					1535		78616		15766
5	Sindhanur					1599		51700		13148
	Total	917	1404	65	51	8383	6.08	208232	1928812	10796

2012-13gADyöPA É® ÚKA MEZAAPUKA
Indicators Regarding Economic Infrastructure 2012-13

Sl. No.	Name of the Taluka	No. of Co-operative credit societies	Total population	No. of Co-operative credit societies per lakh population	No. of villages electrified + No. of hamlets electrified	Total No. of villages + Total No. of hamlets	% of electrified villages including hamlets	Total No. of (Regulated Markets + Sub Markets)	Total population	Regulated Markets & Sub Markets per lakh population
1	2	55	56	57	58	59	60	61	62	63
1	Devdurga	280606	182	182	100%	280606
2	Lingasugur		385699		192	192	100%		385699	
3	Manvi		370670		187	187	100%		370670	
4	Raichur		498637		169	169	100%		498637	
5	Sindhanur		393200		203	203	100%		393200	
	MI ÖÖ Total		1928812		933	933	100%	60	1928812	1

2012-13gÀ ÁªÁÁFPA É®··UJKA MEZÁAPUJKA
Indicators Regarding Social Infrastructure 2012-13

Sl. No.	Taluks	No. of Doctors (Govt+ Private)	Total population	Total No. of Doctors per 10000 popula- tion 10000	No. of Hospital Beds	Total population	No. of Beds per 10000 population
1	2	64	65	66	67	68	69
1	Devdurga	56	280606	1.99	145	280606	5.16
2	Lingasugur	92	385699	2.38	280	385699	7.25
3	Manvi	84	370670	2.26	205	370670	6.00
4	Raichur	343	498637	6.87	1645	498637	33.00
5	Sindhanur	130	393200	3.30	475	393200	12.08
	Total	705	1928812	3.65	2750	1928812	14.25

Indicators Regarding Social Infrastructure 2012-13

Sl. No.	Name of the Taluka	No. of Literates	(Total Population - (0 to 6 Population)	Literacy Rate	No. of Pupils (1 to Xstd)	No. of Teachers	Pupil - Teacher Ratio (1 to X Std)	No. of children out of school in 6 to 14 age group	Total No. of children in 6 to 14 age group	% of Children out of school in the 6-14 age group
1	2	70	71	72	73	74	75	76	77	78
1	zE^AUA Devdurga	116048	46118	aMA>>w @ .kqgH^kt @L.....	7998	1951	4.09	101	46394	0.21
2	°AUAAUAgA Lingasugur	199217	59851		15011	2474	6.06	744	68140	1.09
3	a^AEA Manvi	173380	53649		13152	2589	5.07	1080	60852	1.77
4	gAAi^ZAgA Raichur	279078	70440		18221	3384	5.38	1090	79423	1.37
5	^Az^AgA Sindhanur	212046	53675		15919	3076	5.17	638	69855	0.91
	MI IO Total	979769	283733	59.56	70301	13474	5.21	3653	324664	1.12

2012-13gÀ ÁÁÁFPA É® ÚJÁÁ ÁEZÁÁPIJÁÁ
Indicators Regarding Social Infrastructure 2012-13

Sl. No.	Taluks	No. of Students enrolled in Govt & Aided & Degree Colleges f'ÞÓ. Ñ°³Þ Í Ñ-ÞÓ »Þ- ÞÁ 'ÑÁÚÓ; Ó-ÞÓÁÓ Ñ" ÁÑ- Þ Á- Ñ°¶Þ-ÞÓ ÉÞÁ" Úó	Total population • M°Óá i 'Þ ÉÞÁ" Úó	No. of Students enrolled in Aided & Govt & Degree Colleges per Lakh Population •• MAZÁ Á'Þu; 'ÞÉÞÁ" Úó-Ú f'ÞÓ. Ñ°³Þ Í Ñ-ÞÓ »Þ- ÞÁ 'ÑÁÚÓ; Ó-ÞÓÁÓ Ñ" ÁÑ- Þ Á- Ñ°¶Þ-ÞÓ ÉÞÁ" Úó	No. of Habitations having drinking water facility of greater than 50 LPCD 50ÁÓ (LPCD) -Á•³Þ Í Ú> ÞÓá 'ÞÓ - ÁiÁÁÁÐ °Ó\$'Þ ÉÚÁ³ÞóÁgÁÁÐ -ÑÁÞÓ-ÞÓ ÉÞÁ" Úó	Total No. of Habitations M°Óá -ÑÁÞÓ-ÞÓ ÉÞÁ" Úó	No. of Habitations having dringing water facility of 40 or more LPCD 40ÁÓ (LPCD) -Á³Þ Í Ú> ÞÓá 'ÞÓ - ÁiÁÁÁÐ °Ó\$'Þ ÉÚÁ³ÞóÁgÁÁÐ -ÑÁÞÓ-ÞÓ ÉÞÁ" Úó
1	2	79	80	81	82	83	84
1	zÉÁÁÁÁ Devdurga	1688	280606	602	212	330	64
2	°AUÁÁUÁgÁ Lingasugur	3659	385699	949	286	340	84
3	ªÁÉÁ Manvi	3899	370670	1052	211	330	64
4	gÁÁiÁZÁgÁ Raichur	8931	498637	1791	90	187	48
5	'AZÁÁgÁ Sindhanur	3919	393200	997	165	253	65
	MI ÁÓ Total	22096	1928812	1146	964	1440	67

ಇಂಡಿಕೇಟರ್ಸ್ ಸಂಭಂದಿಸಿದ ಜನಸಂಖ್ಯೆ ಸೂಚಕಗಳನ್ನು ಸಂಬಂಧಿಸಿದಂತೆ
 Indicators Regarding Population characteristics 2012-13

Sl. No. ಎಂ.ನಂ.	Name of the Taluka ಜಿಲ್ಲಾ ಸೀಮೆ	Female Population ಮಹಿಳಾ ಜನಸಂಖ್ಯೆ	Male Population ಪುರುಷ ಜನಸಂಖ್ಯೆ	Sex Ratio (No. of females per 1000 Males) ಪುರುಷನಿಗೆ ಮಹಿಳೆಯರ ಸಂಖ್ಯೆ	Urban Population ನಗರ ಜನಸಂಖ್ಯೆ	Total Population ಒಟ್ಟು ಜನಸಂಖ್ಯೆ	% Urban population to total Population • ಮಹಿಳಾ ಜನಸಂಖ್ಯೆ -ಗೆ ಪುರುಷ ಜನಸಂಖ್ಯೆ ಇಂದ ಶೇಕಡಾ	SC & ST Population ಸಿ.ಸಿ. & ಸಿ.ಸಿ. ಜನಸಂಖ್ಯೆ	Total Population ಒಟ್ಟು ಜನಸಂಖ್ಯೆ	% SC & ST Population ಸಿ.ಸಿ. & ಸಿ.ಸಿ. ಜನಸಂಖ್ಯೆ
1	2	85	86	87	88	89	90	91	92	93
1	ಜಿಲ್ಲಾ ಸೀಮೆ Devdurga	140441	140165	1002	28929	280606	10.30	113241	309535	40.35
2	ಜಿಲ್ಲಾ ಸೀಮೆ Lingasugur	191336	194363	984	87956	385699	22.80	125054	473655	32.42
3	ಜಿಲ್ಲಾ ಸೀಮೆ Manvi	186507	184163	1013	46465	370670	12.53	126020	417135	33.99
4	ಜಿಲ್ಲಾ ಸೀಮೆ Raichur	249081	249556	998	251161	498637	50.36	141076	749798	28.29
5	ಜಿಲ್ಲಾ ಸೀಮೆ Sindhanur	196936	196264	1003	75837	393200	19.28	96120	469037	24.44
	ಒಟ್ಟು	964301	964511	1000	490348	1928812	25.42	601511	2419160	31.18

ಇಂಡಿಕ್ಟರ್ಸ್ ಗಳು
Indicators Regarding Population characteristics 2012-13

Sl. No.	Name of the Taluka	Total No. of Non-Agricultural Workers	Total Workers	% Non-Agricultural Workers to Total Workers	Total Agricultural Labourers	Total Main workers	% Agricultural labourers to Total Main workers
1	2	94	95	96	97	98	99
1	Devdurga	19582	139095	14	48308	113537	42.54
2	Lingasugur	35546	1711402	02	37135	129046	28.77
3	Manvi	25729	183551	14	71411	147226	48.50
4	Raichur	82570	218491	37	47909	177158	27.04
5	Sindhanur	34110	44834	76	64765	159018	40.72
	Total	197537	2297373	26	269528	725985	37.12

gÁAiAZMEgÁ f⁻Áe^aÁI ÇÁÇPÁj UÁK E⁻ÁSÚMÁ °ÉÁ^aÁvÁUzMEgPÁtÁ, MSÚMÁ

PÁ M	E ⁻ ÁSÉ / ¥ÁEÁ ^a Á	zMEgPÁtÁ, MSÚMÁ
1	f ⁻ ÁÇPÁj UÁK PÁÁj	229011
2	PÁAZÁ, ÁÁ:PA, PÁAiAPÁ	226384
3	PÁÁj, PÁAiAPÁ	226383
4	ZÁEÁ ^a ÁÁ ±ÁSÉ	226963
5	^a ÁÁÇPÁ ⁱ vPÁÁ ⁻ ÁÁi	227077
6	G¥Ák ⁻ ÁUÁÇPÁj UÁK	225630
7	dAn PÁÁj ±ÁÁÖ±PÁÁ	226013
8	G¥Ák:zÁÁÖ±PÁÁ, ¥ÁÁ¥Á [®] ÉÉ	235360
9	^a ÁiÁ ⁻ ÁÁ ² PÁt	225167
10	f ⁻ ÁevÁÁ ⁻ Áw ⁻ Á, Á, Á	241295
11	PÁAiÁÖZÁÁ, J. .JA.1	235291
12	f ⁻ ÁeÇPÁj UÁK, ©.1.JA.	231718
13	^a ÁtÁÁ vj UÉ G¥ÁDAiÁAPÁ	227162
14	UÁÁ PÁÁ ^a ÁÇPÉ	233006
15	ÁPÁÁgÁE ⁻ ÁSÉ G¥ÁÇÁZPÁÁ	231665

gÁÁIÁzMEgÁ f ⁻ Áe ^a ÁI ÖZÁCFPÁj UMA E ⁻ ÁSÚMA°ÉhÁ ^a ÁvÁÜzMEgPÁtÁ, MSÚMA		
PA ₂ A	E ⁻ ÁSÉ / ƳÁEÁ ^a Á	zMEgPÁtÁ, MSÚMA
16	„PÁÁgÁ E ⁻ ÁSÉ „PÁÁIÁPÁ ^a ŠAZPhÁ	226268
17	f ⁻ ÁeÉÁEÁzÁÁCFPÁj UMA	227043
18	ÁÁE zÁR ⁻ ÚMA GƳÁ ^a zÁÖ±PhÁ	226383
19	f ⁻ Áe ReÁEÁCFPÁj UMA	228330
19 J.	gÁrÁIÁEÁ PÁAzÁ(JƳ:s.J ^a Ái.)	223014
20	CSPÁj .r. ¹ .	225242
21	CSPÁj CFÁPhÁ	230010
22	GƳÁ ^a zÁÖ±PhÁ, Á ^a Ád ^a PA ² PhÁ	226162
23	GzÁEÁUÁ« ^a ÁÁIÁ PÁAzÁ	241682
24	CgÁá „ÁgPÁÁÁCFPÁj UMA	230029
25	«ÁÁEÁUÁj PÉ GƳÁ ^a zÁÖ±PhÁ	231871
26	CVB ±Á ^a ÁPÁzÁ	235101
27	D°ÁgÁ ^a ÁvÁÜEÁUÁ ÁPÁ „ÁjÁgÁdÁ	231678
28	ÁÁgÁÁÁIÁ D°ÁgÁ ^a ÁUÁ ^a Á	227850
29	vÁEÁI UÁj PÁ GƳÁ ^a zÁÖ±PhÁ	226067

gÁÁiÁZNEgÁ f⁻Áe^aÁI ŐZACCPÁJ UÁÁ E⁻ÁSÚMÁ^oÉgÁ^aÁvÁÚzNEgPÁtÁ^oÁSÚMÁ

PÁÁ	E ⁻ ÁSÉ / ŐZÁE ^a Á	zNEgPÁtÁ ^o ÁSÚMÁ
30	UÁÁgPÁzÁ	240066
31	f ⁻ ÁeDgÁEÁUÁ ^a ÁvÁÚPÁI ÁAS PÁ ÁÁÁCPÁJ UÁÁ	226020
32	f ⁻ Áe ^a ÉZÁÁCPÁJ UÁÁ	235855
33	PÁÁJ PÉ ^a ÁvÁÚ ^a ÁtÁÁ GŶÁ ^o zÁÁ ^o ÁPÁ	235007
34	^a ÁvÁŌ ^a ÁvÁÚŶZÁgÁ E ⁻ ÁSÁCPÁJ UÁÁ	226050
35	PÁÁiÁŌŶÁ ^o PÁ C ^o ÁiÁAvÁgÁ, ÁÁgÁ ^a J E ⁻ ÁSÉ	251369
36	PÁÁiÁŌŶÁ ^o PÁ C ^o ÁiÁAvÁgÁ, ÁÁÚ ^o ÁgÁ ^a J E ⁻ ÁSÉ	229120
37	PÉÁŌI PÁ ^o ÁÁŌJ « ^a ÁÁ CCPÁJ UÁÁ	280327
38	DzÁÁiÁ vj UÉ	232323
39	PÉÁŌJ ^a ÁvÁÚ ^o Á ^o Áv E ⁻ ÁSÉ	231572
40	eÉ ÁÁ	226809
41	PÉÁŌI PÁUÁ ^o Á ^a ÁÁqÁ	233367
42	PÉÁŌI PÁgÁdÁ ^o ÁPÁ ^o Á ÁUÁÁ	220595
43	PÉÁŌI PÁD ^o ÁgÁÁUÁÁ	220595
44	SÁCPÁ UÁÁZÁZÁEÁUÁ	233429

gÁAIIzMEgÁ f⁻Áe^aAI zÁCfPÁj U^{MA} E⁻ÁSÚMÁ °É gÁ^aÁvÁUzMEgPÁtÁ₂ MSÚMÁ

P _h Á	E ⁻ ÁSÉ / ¥zÉÁ ^a Á	zMEgPÁtÁ ₂ MSÚMÁ
45	P _h É½zÉ ^a ÁÁEÖ®ÉÁ ^a ÁAq _h	223193
46	PÁ«ÄÖPÁ E ⁻ ÁSÉ	226368
47	f ⁻ ÁePÁAZÁU ^{MA} xÁ®AiÁ	231094
48	Ág _h ÁAiÁ fÁ ^a Á« ^a ÁÁ ^a UPÁ	223996
49	ÁEÁPÁAiÁÁP _h	223592
50	U ^{MA} Á ^a ÁvÁU ^{MA} ÁE «eÁÉÁ (R ^a d)	221285
51	U ^{MA} Á ^a ÁvÁU ^{MA} ÁE «eÁÉÁ (CAvÁdö®)	226297
52	E _h gÁ _h Á ^a É	226318
53	E _h gÁ _h ÁAiÁEÁdÉÁ C _h fPÁj U ^{MA}	220158, HKDB (958472)256767
54	f ⁻ ÁegPÁÁÁC _h fPÁj U ^{MA}	235001
55	°zÁP _h f ⁻ ÁegPÁÁÁC _h fPÁj U ^{MA}	235133
56	PÉJ _h Á.Dgí. .	235233
57	ÁEÁPÁEÁ¥ÁiÁEÁV PÁAiÁö¥Á®PÁ C®ÁiÁAv _h gÁ	226778
58	C _h fÁPPÁ C®ÁiÁAv _h gÁ, ÁEÁPÁEÁiÁEÁV E ⁻ ÁSÉ	221721
59	CAZÉ P _h Áj U ^{MA} C _h fÁPP _h Á	235030

gÁAiAZNEgÁ f⁻Áe^aAI QACCPÁj UMA E⁻ASUMA^oÉ^hÁ^aAvNÚzNEgPÁtÁ, MSÚMÁ

PÁ ₂ A	E ⁻ ÁSE / ¥ZEÁ ^a A	zNEgPÁtÁ, MSÚMÁ
60	¥ZEÁEACAZÉ CCPÁj UMA	226280
61	PÁ«ÁÖPÁ f ⁻ Áe dEÁ MSÁá «AiÁAvNÉ ^a ÁAQ ^h	227989
62	¥ÁzÁ ² PA ₂ Áj UÉ CCPÁj UMA	223329
63	gÁµÁ G¥Á «zÁÖ±PÁj	220322
64	gÁAiAZNEgÁ E ^h ÁjÁ ^o PÁCP ¥ÁCPÁgÁ	230436
65	PÁAd PÁ Áat CCPÁj UMA	321091
66	ÁU G½vÁAiÁ	226954
67	^a Á ^o Á¥SAzPÁj, zNEgPÁtÁ	238000
68	^a Á»¼Á ^a AvNÚ ^a APMÁPÁ Áat E ⁻ ÁSE	228292
69	CAUkPÁgÁPÁ Áat E ⁻ ÁSE	234793
70	d ⁻ ÁEMiÁEÁ C ^o PÁCP E ⁻ ÁSE	234743
71	C¼MÁ ^a AvNÚvMEPA	231036
72	PÁÖj ¥Á ^o mÖPi	240172
73	AiÁÁ ^a ÁEÁ ₂ Á ^a E ^a AvNÚQÁqÁCPÁj UMA	233330
74	^a ÁRá PÁAiÁÖ ^a ÁÖ ^o PÁ CCPÁj UMA f ⁻ Áe ¥MZAÁiÁvi	228448

gÁÁiÁZNEgÁ f⁻Áe^aÁI ŌÁCCPÁj UÁÁ E⁻ÁSÚÁÁ^oÉ_Á ÁÁvÁUzNEgPÁtÁ ÁSÚÁÁ

PÉ.Á	E ⁻ ÁSÉ / ¥ÁEÁ ^a Á	zNEgPÁtÁ ÁSÚÁÁ
75	G¥ÁPÁÁiÁŌzPŌ (C ^o P ^o)	227055
76	G¥ÁPÁÁiÁŌzPŌ (DqÁv)	227055
77	^a ÁÁRá ÁIÁEÁdEÁCCPÁj UÁÁ	226309
78	^a ÁÁRá ⁻ PÁCCPÁj UÁÁ	228339
79	PÁÁ PÁ ⁻ ÁdÁ	220440
80	¥Ák ¥ÁE ^a Ō ^z PÁt G¥ÁÁzÁŌ±PÁÁ	232938
81	PÉÁŌI PÁgÁdÁ gÁ Ō Áj UÉ Á Ō	227068
82	d ^o Á ^a ÁEÁ Á Ō	220765
83	d ^o Á ^a Ō ^o ÁIÁEÁdEÉ	229041
84	zÁ ^a Á ¹ ¥ÁEÁ ^o Áv ÁIÁEÁdEÉ	240043
85	f ⁻ Áe ^z PÁt vÁÁ Áw Á Ō	251391
86	f ⁻ Áe ÁÁTÁCCPÁj UÁÁ	231728
87	PÉJ¥ÁÁiÁgPÁgÁ ⁱ	251367

gÁAiAZNEgÄ f~Äe¥AZÁiÁvi, CzPÁgÄ G¥ÁZPÁgÄ aÁvÁU ,kÁw CzPÁgÄUkÄ «aÁgÄ

PÁgÄ	oÁgÄ zÁaÁw/ zÁe	¥kZÉaÁ	zÁegPÁtÁ ,ASUkÄ
1	zÁeÁw ®° vÁÁä° AUÁd	CzPÁgÄ f~Äe¥AZÁiÁvi, gÁAiAZNEgÄ	PÁ 08532- aÁE: 9448303414
2	zÁeÁw «ÁÁÉÁPÁÁä ,ÁgÁ±AUÉqÄ		aÁE: 9731688262
3	zÁe °ÉÁaÁÁ±Á aÁZÁ¥ÁgÄ		aÁE: 9880196511
4	zÁeÁw CSPÁj ¥kZPÁä		aÁE: 9901567516
5	zÁe PÉ ±ÁgÄ ¥Á		aÁE: 9448248087

gÁAiAZIEgÁ f-Áe¥AZÁAiÁvi, CzPÁgÁ G¥ÁZPÁgÁ aÁvÁU ,kÁw CzPÁgÁUÁkÁ «aÁgÁ

PÁgÁ	oÁgÁ ZÁAw/ ZÁ	¥ÁEÁaÁ	ZÁEgÁÁtÁ ,MSÁUkÁ
1	ZÁ UÁEÁ¥Á® EÁAiÁPÁ	ÁgÁ gÁ f-Áe¥AZÁAiÁvi, (ÁAUÁaÁqÁPÁv) vÁ aÁÁEÁk	aÁE: 9739115002
2	ZÁ oÁEÁaÁÁ±Á aÁZÁÁgÁ	ÁgÁ gÁ f-Áe¥AZÁAiÁvi, (»gÁPÁEmÁPÁ i PÁv) vÁ °AUÁÁEgÁ	aÁE: 9880196511
3	ZÁAw ±ÁAvPÁÁ SÁEÁEÁqÁ	ÁgÁ gÁ f-Áe¥AZÁAiÁvi, (PÁkVÁÁPÁv) vÁ aÁÁEÁk	aÁE: 9448967264
4	ZÁAw PÁÁ-ÁPÁÁ	ÁgÁ gÁ f-Áe¥AZÁAiÁvi, (PÁrö PÁv) vÁ aÁÁEÁk	aÁE: 9900526256
5	ZÁAw C±vÁ oÁEÁaÁAvÁÁiÁ	ÁgÁ gÁ f-Áe¥AZÁAiÁvi, (±ÁgÁPÁÁ±é PÁv)vÁ °AUÁÁEgÁ	aÁE: 9482276906
6	ZÁ «±EÁxÁ¥ÁnÁ-i	ÁgÁ gÁ f-Áe¥AZÁAiÁvi, (¥ÁEÁvÁÁÁPÁv) vÁ aÁÁEÁk	aÁE: 9448633612
7	ZÁ PÉ CÁÁ ¥ÁµÁ	ÁgÁ gÁ f-Áe¥AZÁAiÁvi, (1gÁÁgÁPÁv) vÁ aÁÁEÁk	aÁE: 9448551543
8	ZÁ f. UÁUÁU	ÁgÁ gÁ f-Áe¥AZÁAiÁvi, (vÁEÁgÁÁ C±PÁv) vÁ aÁÁEÁk	aÁE: 9911111781

gÁAiAZNEgÁ f-Áe¥AZÁiÁvi, CzPÁgÁ G¥ÁzPÁgÁ aÁvÁU, kÁÁw CzPÁgÁUkÁ «aÁgÁ			
PÁgÁ	oÁgÁ zÁÁw/ zÁ	¥ÁEÁÁ	zÁEgPÁtÁ, ASÁUkÁ
1	zÁÁw ®° vPÁá° AUÁÁd (CzPÁgÁ)	zÁÁgÁ f-Áe¥AZÁiÁvi, (eÁ°° Á¼ÁPÁv) vÁ 1AzÁEgÁ	aÁEÁ: 9448303414
2	zÁ PÉ ±ÁÁ ¥Á (G¥ÁzPÁgÁ)	zÁÁgÁ f-Áe¥AZÁiÁvi, (PÁá Á PÁv) vÁ gÁAiAZNEgÁ	aÁE: 9448248087
3	zÁ r. CZÁvÁÁ	zÁÁgÁ f-Áe¥AZÁiÁvi, (zÁÁÁEgÁ PÁv) vÁ gÁAiAZNEgÁ	aÁE: 9972694498
4	zÁÁw UÁEÁ«AzPÁá	zÁÁgÁ f-Áe¥AZÁiÁvi, (V-ÁÁEgÁ PÁv) vÁ gÁAiAZNEgÁ	aÁE: 9611491150
5	zÁÁw GÁÁzÁ« °Á° gÁd	zÁÁgÁ f-Áe¥AZÁiÁvi, (ZÁzÁÁqÁ PÁv) vÁ gÁAiAZNEgÁ	aÁE: 9448416114
6	zÁ eÁ¥ÁÁ° ¥ÁÁ-í	zÁÁgÁ f-Áe¥AZÁiÁvi, (vPÁÁj PÁv) vÁ gÁAiAZNEgÁ	aÁE: 9972699606
7	zÁ zÁEÁÁD-ÁÁqi	zÁÁgÁ f-Áe¥AZÁiÁvi, (CgPÁgÁ PÁv) vÁ zÁÁÁUÁ	aÁE: 9448633201
8	zÁ zÁÁÁvÁ	zÁÁgÁ f-Áe¥AZÁiÁvi, (UÁÁi PÁv) vÁ zÁÁÁUÁ	aÁE: 9972501771

gÁAiAZNEgÁ f⁻Áe¥AZÁAiÁvi, CzPÁgÁ G¥ÁZPÁgÁ ^aÁvÁU₁ kÁw CzPÁgÁUÁkÁ «^aÁgÁ

PÁgÁ	oÁgÁ zÁ ^a Áw/ zÁgÁ	¥ÁZÁÁ	zÁEgPÁtÁ ₁ ÁSÁUÁkÁ
1	zÁgÁ ¥ÁÁ±Á¥ÁnÁ ⁻ i	zÁgÁ f ⁻ Áe¥AZÁAiÁvi, (PÁE¥ÁgÁPÁv) vÁ zÁ ^a ÁZÁUÁD	^a ÁEÁ: 9902059110
2	zÁgÁ PÉ ±ÁgÁE S ₁ PÁEÁAiÁPÁ	zÁgÁ f ⁻ Áe¥AZÁAiÁvi, (^a ÁgÁPÁ ⁻ i PÁv) vÁ zÁ ^a ÁZÁUÁD	^a ÁEÁ: 9611825444
3	zÁ ^a Áw CSPAj ¥ÁZPÁÁ	zÁgÁ f ⁻ Áe¥AZÁAiÁvi, (UÁEÁgÁ PÁv) vÁ zÁ ^a ÁZÁUÁD	^a ÁEÁ: 9901567516
4	zÁ ^a Áw EAČgPÁÁ JA. PÉÁg	zÁgÁ f ⁻ Áe¥AZÁAiÁvi, (ÁZPÁ ⁻ Á PÁv) vÁ ¹ AzEÁEgÁ	^a ÁEÁ: 9480166044
5	zÁ ^a Áw ±ÁAvPÁÁ zÁiÁÁEÁzÁgÁD	zÁgÁ f ⁻ Áe¥AZÁAiÁvi, (SÁUÁÁEÁEgÁ PÁv) vÁ ¹ AzEÁEgÁ	^a ÁEÁ: 9448278838
6	zÁgÁ zÁ ^a ÁEÁEÁJ ⁻ PÁEÁV	zÁgÁ f ⁻ Áe¥AZÁAiÁvi, (UÁqÁZÁEgÁ PÁv) vÁ ¹ AzEÁEgÁ	^a ÁEÁ: 9900421999
7	zÁ ^a Áw vÁÁgÁSÁgÁČÁEÁ	zÁgÁ f ⁻ Áe¥AZÁAiÁvi, (ÁiÁgÁÁgÁ PÁv) vÁ gÁAiAZNEgÁ	^a ÁE: 9008437999
8	zÁ ^a Áw ¥ÁZÁÁÁw CAiÁEÁEÁ	zÁgÁ f ⁻ Áe¥AZÁAiÁvi, (gÁUÁPÁ¥ÁkÁ PÁv) vÁ ¹ AzEÁEgÁ	^a ÁEÁ: 9972606561
9	zÁ ^a Áw ÁgÁEÁd ^a ÁÁ S ₁ PÁÁd	zÁgÁ f ⁻ Áe¥AZÁAiÁvi, (gÁEÁPÁÁzÁ PÁv) vÁ ¹ AzEÁEgÁ	^a ÁEÁ: 9880698944

gÁAiiAZIEgÁ f-Áe¥AZÁAiÁvi, CzPlgÁ G¥ÁzPlgÁ aÁvÁU ,kÁw CzPlgÁUÁkÁ «aÁgÁ

Plé Á	oÁgÁ zÁeÁÁw/ zÁe	¥ÁzEÁÁ	zÁEgÁÁtÁ ÁSÁUkÁ
1	zÁe ZÁzÁ Á·i aÁÁÁÁgÁ	zÁgÁ gÁ f-Áe¥AZÁAiÁvi, (ÁUÁAZÁPÁv) vÁ 1AzEIEgÁ	aÁE: 9448120461
2	PA S Á Á PÁAmÁEÁf	zÁgÁ gÁ f-Áe¥AZÁAiÁvi, (vÁ«ÁÁÁÁÁÁÁÁv) vÁ 1AzEIEgÁ	aÁE: 9964765515
3	zÁeÁÁw ¥ÁÁÁÁÁ ¥ÁÁÁÁÁ aÁÁÁÁÁgÁj	zÁgÁ gÁ f-Áe¥AZÁAiÁvi, (DÉPÁE ÁÁÁÁÁÁÁÁ v) vÁ ° ÁUÁ ÁEgÁ	aÁE: 9448694117
4	zÁeÁÁw zÁÁUÁÁÁÁ ÁÁÁÁÁÁÁÁ EÁÁÁÁÁÁÁ	zÁgÁ gÁ f-Áe¥AZÁAiÁvi, (UÉIÁÁÁÁÁÁÁÁÁÁÁ v) vÁ ° ÁUÁ ÁEgÁ	aÁE: 9448563735
5	zÁeÁÁw gÁÁÁÁÁÁÁÁÁÁÁ	zÁgÁ gÁ f-Áe¥AZÁAiÁvi, (ÁÁÁÁÁÁÁÁÁÁ v) vÁ ° ÁUÁ ÁEgÁ	aÁE: 9740606015
6	zÁe ÁÁÁÁÁÁÁÁÁÁÁÁ zÁÁÁÁÁÁÁÁÁÁÁÁ	zÁgÁ gÁ f-Áe¥AZÁAiÁvi, (ÁÁÁÁÁÁÁÁÁÁ v) vÁ ° ÁUÁ ÁEgÁ	aÁE: 9880404884
7	zÁeÁÁw «ÁÁÁÁÁÁÁÁÁÁÁÁ ÁÁÁÁÁÁÁÁÁÁÁÁ	zÁgÁ gÁ f-Áe¥AZÁAiÁvi, (ÁÁÁÁÁÁÁÁÁÁÁÁÁ v) vÁ ° ÁUÁ ÁEgÁ	aÁE: 9731688262
8	zÁe aÁÁÁÁÁÁÁÁÁÁÁÁÁÁÁÁ S ÁÁÁÁÁÁÁÁÁÁÁÁ	zÁgÁ gÁ f-Áe¥AZÁAiÁvi, (EÁÁÁÁÁÁÁÁÁÁÁÁÁÁ v) vÁ ° ÁUÁ ÁEgÁ	aÁE: 9448777446

The End

INDUSTRY AND TRADE DEVELOPMENT BANK (ITD)

REGISTRATION, INVESTMENT AND TRADE SERVICES (RITS)

